FY08 Timber Sales Plan

IDAHO DEPARTMENT OF LANDS



Keep Idaho Green – Prevent Wildfire

ADMINISTRATION
DIRECTOR'S OFFICE
954 West Jefferson
Post Office Box 83720
Boise ID 83720-0050
Phone (208) 334-0200
Fax (208) 334-2339

IDAHO DEPARTMENT OF LANDS

GEORGE B. BACON, DIRECTOR
EQUAL OPPORTUNITY EMPLOYER

STATE BOARD OF LAND COMMISSIONERS
C. L. "Butch" Otter, Governor
Ben Ysursa, Secretary of State
Lawrence G. Wasden, Attorney General
Donna M. Jones, State Controller
Tom Luna, Sup't of Public Instruction

April 16, 2007

Members of Forest Products Industry
Prospective Purchasers
Other Interested Parties

It is our pleasure to provide you with a listing of timber sales in your area that the State of Idaho may offer at public auction during the period July 1, 2007, to June 30, 2008.

The TIMBER SUPPLY STABILIZATION ACT, Idaho Code, Title 58, Chapter 10, requires that each bidder be a "Qualified Bidder" on all sales offered except the Lower Whiskey East and Forgotten Forties sales on the Clearwater Supervisory Area. On March 12, 2002, the State Board of Land Commissioners adopted a policy suspending the "qualified bidder" requirement on all endowment land timber sales (except cedar pole sales) south of the Salmon River and north of the St. Joe River.

The indicated volumes for the following supervisory areas are approximations and may change upon more detailed examination and sale preparation.

Area	Sawlogs (MBF)	Cedar Poles (Pcs)	Pulp (MBF)	Cedar Products (MBF)
Priest Lake	16,600	2,000		
Kootenai Valley	5,000			
Pend Oreille Lake	12,400	3,000		
Mica	4,600	2,000		
Cataldo	9,000			
St. Joe	42,000			1,230
Ponderosa	26,000			
Clearwater	34,540	7,300		
Maggie Creek	14,860	5,700	3,500	
Craig Mountain	3,000			
Payette Lakes	25,000			
Southwest	11,000			
Eastern Idaho	5,300			
Totals	209,300	20,000	3,500	1,230

Should you need additional copies of these plans or wish more detailed information on any particular sale, please feel free to contact your nearest Idaho Department of Lands office.

Sincerely,

George B. Bacon

GEORGE B. BACON
Director
Idaho Department of Lands

Cover Artwork
by
Thorn Hawkins, Area Manager
Craig Mountain Area Office

STATE OF IDAHO
DEPARTMENT OF LANDS

FY 2008 TIMBER SALES PLAN

TABLE OF CONTENTS

Page No.

Types of Sales 1

Timber & Salvage Sale Financing 2

Supervisory Area Directory 3

Supervisory Area Map 4

Administrative Rules – Method of Selling Pole-Quality
Western Red Cedar 5

Administrative Rules – Rules for Selling Forest Products
On State Owned Endowment Lands 13

Administrative Rules – Timber Stabilization Act of 1989
On State Forests 21

Proposed Timber Sales Plan (by Supervisory Area) –

- Priest Lake 25
- Pend Oreille Lake 28
- Kootenai Valley 30
- Mica 31
- St. Joe 32
- Cataldo 36
- Clearwater 37
- Ponderosa 40
- Maggie Creek 43
- Craig Mountain 45
- Payette Lakes 46
- Southwest Idaho 48
- Eastern Idaho 49

TYPES OF SALES

Timber Sales Volumes exceeding 1,000 MBF with an appraised value of more than $150,000. These sales are advertised for four weeks in a newspaper in the county where the sale is located, and are sold at public auction.

Salvage Sales Volumes not exceeding 1,000 MBF with an appraised value of $150,000 or less. These sales are advertised for one week in a newspaper in the county where the sale is located, and are sold at public auction.

Direct Sales Volumes not exceeding 100 MBF with a value of $15,000 or less. Generally used to harvest isolated parcels of timber of insufficient value to justify advertisement. These sales require no advertisement and are not used if more than one party is interested in the timber involved.

TIMBER AND SALVAGE SALE FINANCING

Initial Purchaser Deposit

10% of net sale value is held in a noninterest-bearing reserve account and may be applied toward the amount due in the last billing period and/or refunded.

Bonding

Acceptable forms include Surety, Cash, Certificate of Deposit, or Irrevocable Letter of Credit.

a. Performance Bond: 15% of net sale value due within 30 days of sale date.

b. Payment Guarantee: An acceptable bond to guarantee payment based on the value of 90 days of production or the full value of a cutting unit, less any remaining development credit or contract modification value.

Contractual Payments

a. Stumpage: Billed monthly or prepaid by cutting unit on lump sum sales.

b. Interest: Billed monthly – interest at the rate of 6% per annum charged from the date of sale to the date of billing or date of payment on lump sum sales.

Electronic Fund Transfer

The State requires payments over $100,000 to be paid using Electronic Funds Transfer (EFT) in accordance with instructions outlined in the Idaho State Treasurer's Office Electronic Remittance Guide. A payee may elect to make payments under $100,000 using EFT. Purchasers must complete required paperwork with the Idaho State Treasurer's Office before they can make EFT payments. This process takes approximately 30 days. Purchasers are required to provide written notification to the Coeur d'Alene Staff Office at least five business days prior to making any EFT payment. EFT payments for monthly billings must be made on or before the due date or late penalties may be assessed.

Cutting Permits

Prior to obtaining a cutting permit, the purchaser must furnish a logging plan and an acceptable payment bond equal to or greater than the estimated value of the amount of forest products to be harvested during the next 90-day period, or equal to the value of timber to be harvested from a cutting unit. Any remaining development credit or contract modification value may be deducted from the required bonding amount.

Development Credits

Credit for developments is allowed at the rate of 75% of each load value until the total credit has been recovered by the purchaser.

Contract Extension

Sale extensions will be considered on a year-to-year basis, if requested by the Purchaser, as provided for by Idaho Code Section 58-413. The Purchaser will be required to pay extension fees and may be required to pay additional interest, as determined by the State Board of Land Commissioners. Any increase in the rate of interest will be computed from the date of sale to the date of billing.

For timber sale information, contact the respective Area office as shown in the list below. See the following page for a map of the Supervisory Area boundaries.

Supervisory Area	Area Supervisor	Phone
Priest Lake 4053 Cavanaugh Bay Road Coolin, ID 83821	Mick Schanilec	(208) 443-2516
Kootenai Valley Route 4 Box 4810 Bonners Ferry, ID 83805	Scott Bacon	(208) 267-5577
Pend Oreille Lake 2550 Highway 2 West Sandpoint, ID 83864	Ed Robinson	(208) 263-5104
Mica 3706 Industrial Avenue S Coeur d'Alene, ID 83815	Mike Denney	(208) 769-1577
Cataldo 80 Hilltop Overpass Road Kingston, ID 83839	Bill Cowin	(208) 682-4611
St. Joe 1806 Main Avenue St. Maries, ID 83861	Ken Ockfen	(208) 245-4551
Ponderosa 3130 Highway 3 Deary, ID 83823	Sam Charles	(208) 877-1121
Clearwater 10230 Highway 12 Orofino, ID 83544	Bob McKnight	(208) 476-4587
Maggie Creek 913 Third Street Kamiah ID 83536	Jim Clapperton	(208) 935-2141
Craig Mountain PO Box 68 Craigmont ID 83523	Thomas Hawkins	(208) 924-5571
Payette Lakes 555 Deinhard Lane McCall, ID 83638	Sheldon Keafer	(208) 634-7125
Southwest/South Central 8355 W. State Street Boise, ID 83703	Steve Douglas	(208) 334-3488
Eastern Idaho 3563 Ririe Highway Idaho Falls, ID 83401	Robert Brammer	(208) 525-7167

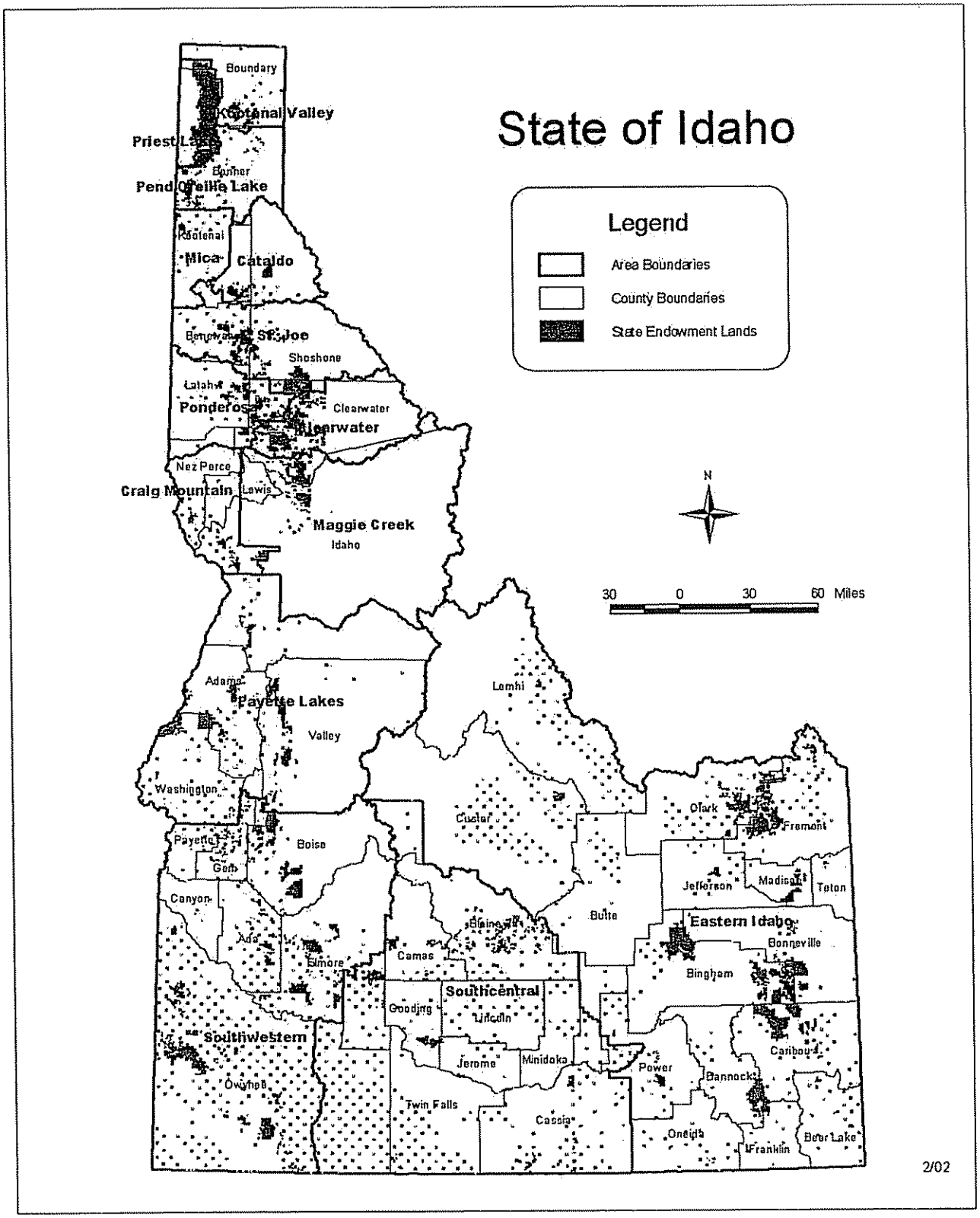
State of Idaho
Legend
Area Boundaries
County Boundaries
State Endowment Lands
N
30 0 30 60 Miles
Boundary
Kootenai Valley
Priest Lake
Bonner
Pend Oreille Lake
Kootenai
Mica
Cataldo
St. Joe
Shoshone
Latah
Ponderos
Clearwater
Nez Perce
Craig Mountain
Lewis
Maggie Creek
Idaho
Adams
Payette Lakes
Valley
Washington
Payette
Boise
Gem
Canyon
Ada
Elmore
Lemhi
Custer
Clark
Fremont
Jefferson
Madison
Teton
Butte
Blaine
Eastern Idaho
Bonneville
Camas
Bingham
Southcentral
Gooding
Lincoln
Southwestern
Jerome
Minidoka
Power
Caribou
Bannock
Owyhee
Twin Falls
Cassia
Oneida
Franklin
Bear Lake

2/02

ADMINISTRATIVE RULES

OF THE

DEPARTMENT OF LANDS

METHOD OF SELLING POLE-QUALITY WESTERN RED CEDAR

IDAPA 20
TITLE 02
Chapter 09

These rules were printed from the Idaho Department of Lands home web page at internet address <http://adm.idaho.gov/adminrules/rules/idapa20/20index.htm>. For an official or certified copy of these rules, contact the Office of Administrative Rules Coordinator, 700 West State Street (4th Floor), P. O. Box 83720, Boise, ID 83720-0011.

IDAPA 20
TITLE 02
CHAPTER 09

20.02.09 - METHOD OF SELLING POLE-QUALITY WESTERN RED CEDAR

000. LEGAL AUTHORITY.
These rules set forth the policy and procedures for selling pole-quality cedar. These rules are adopted pursuant to and shall be construed in a manner consistent with the duties and responsibilities of the Idaho Board of Land Commissioners as set forth in Idaho Code Title 58, Chapters 1 and 4, and Article IX, Sections 7 and 8 of the Idaho Constitution. (9-3-90)

001. -- 009. (RESERVED).

010. DEFINITIONS.

01. Cedar. Western Red Cedar (Thuja plicata) which is a forest species that is plentiful on state-owned lands in northern Idaho. (9-3-90)

02. Cedar Pole. A segment or portion of a cedar tree that can be manufactured into a pole meeting the specifications set out in Appendix A. (9-3-90)

03. Department. The Idaho Department of Lands. (9-3-90)

04. Development Sites. Skid trails and landings used for the transportation and concentration of forest product logs on endowment lands. (9-3-90)

05. Jammer. A two (2) drum winch with a spar, generally mounted on a truck, which is capable of skidding logs. (9-3-90)

06. Length Class. The length of a pole in five (5) foot increments. (9-3-90)

07. Pole-Quality Cedar. Means cedar trees in sufficient numbers, density, and quality to be suitable for making cedar poles. (9-3-90)

08. Roads. Forest access roads used for the transportation of forest products. (9-3-90)

09. Scribner Decimal C Board Foot Measure. The measurement of forest products in accordance with the log rule described in Idaho Code, Title 38, Chapter 12, Idaho Code, and the rules promulgated thereunder. (9-3-90)

10. Skyline Cable Logging. Methods of powered cable logging which provides full or partial suspension of logs during the skidding operation and is capable of skidding logs long distances. (9-3-90)

011. – 014. (RESERVED).

015. GUIDELINES FOR SALE SELECTION.

01. Size. Pole-quality cedar sales shall primarily consist of pole-quality cedar trees containing twenty (20) foot and larger cedar poles. Pole-quality cedar trees containing twenty/twenty-five/thirty (20-25-30) foot length class cedar poles may be harvested as poles or sawlogs at the purchaser's discretion unless such trees are reserved. (9-3-90)

02. Number of Trees. Each pole-quality cedar sale shall contain at least one hundred fifty (150) pole-quality cedar trees. (9-3-90)

03. Density, Tire Skidding. The number of pole-quality cedar trees on terrain suitable for tractor and rubber-tired skidding operations shall be five (5) or more per acre. (9-3-90)

04. Density; Jammer or Skyline Cable. The number of pole-quality cedar trees on terrain suitable for jammer or skyline cable logging shall be ten (10) or more per acre. (9-3-90)

05. Maximum Amount of Sawlogs. Sawlogs and other forest products shall not exceed fifty percent (50%) of the total sale volume, excluding materials generated through the construction of roads and development sites. (9-3-90)

06. Poles Within Sawlog Sale. If any area within a sawlog sale contains two hundred fifty (250) cedar poles or more in a density of at least ten (10) poles per acre, the area shall be reserved for a pole-quality cedar sale. (9-3-90)

07. Number or Density - Exceptions. If a sale area does not contain the number or density of poles set out in Subsections 015.02, 015.03, or 015.04, the department may nevertheless offer a pole-quality cedar sale if such sale appears to be economically feasible. (9-3-90)

016. – 019. (RESERVED).

020. SALE PROCEDURES.

01. Estimates of Amount. When preparing a pole-quality cedar sale, the department shall estimate the number of poles by length class and the volume of cedar logs, cedar products, and other species. (9-3-90)

02. Scaling Method. Cedar logs, products and other species of sawlog material shall be appraised, bid and sold on the Scribner Decimal C board foot measure. (9-3-90)

03. Length Class Appraisal. Cedar poles shall be appraised and bid by length class (lineal foot basis). The conversion table set out below shall be used to establish the corresponding board foot volume. (9-3-90)

04. Length to Volume Conversion Table for Western Red Cedar Poles:

Pole Length	Board Feet Each	Poles Per MBF#
20'	22	45.45
25'	36	27.78
30'	50	20.00
35'	70	14.28
40'	101	9.90
45'	161	6.21
50'	239	4.18
55'	261	3.83
60'	304	3.29
65'	418	2.39
70'	462	2.16
75'	512	1.95
80'	595	1.68
85'	736	1.36
90'	792	1.26
95'	892	1.12

Pole Length	Board Feet Each	Poles Per MBF*
100'	929	1.08
105'	1113	0.90
110'	1132	0.88
115'	1420	0.70
120'	1475	0.68

(7-1-93)

* Based on Scribner Decimal C board foot measure

05. Bidding Limited to Cedar. When cedar represents eighty percent (80%) or more of the total appraised value, bidding shall be limited to cedar poles and cedar sawlogs only. (9-3-90)

06. Election of Bidder. The successful bidder may elect to remove cedar as cedar poles, sawlogs, and products or sawlogs and products. Such election shall be made prior to completion of the sale agreement. (9-3-90)

07. Election to Manufacture. If the successful bidder elects to manufacture cedar poles, poles and sawlog material shall be removed at bid prices (lineal foot basis for poles and MBF basis for sawlogs). Pole-quality cedar trees containing twenty/twenty five/thirty (20-25-30) foot length class cedar poles may be harvested as poles or sawlogs at the purchasers discretion unless such trees are reserved. (9-3-90)

08. Election Not to Manufacture. If the successful bidder elects not to manufacture cedar poles, the bid values of cedar poles and cedar sawlog material shall be weighted by volume to determine the selling value for all cedar sawlogs as shown in the following example. (9-3-90)

09. Typical Bidding Pole-Quality Cedar Sale:

(Cedar Poles)					
Length Class	Number Poles	Volume (MBF)	Lineal Feet	Final ($/ln ft)	Bid Val (Cedar)
35'	400	28.00	14,000	$0.90	$12,600.00
40'	350	35.35	14,000	$1.10	$15,400.00
45'	300	48.30	13,500	$1.10	$14,850.00
50'	250	59.75	12,500	$1.23	$15,375.00
55'	200	52.20	11,000	$1.32	$14,520.00
60'	100	30.40	6,000	$1.50	$ 9,000.00
65'	25	10.45	1,625	$1.85	$ 3,006.25
70'	10	4.62	700	$2.50	$ 1,750.00
		269.07M			$86,501.25

(Cedar Sawlogs)			
Species	Volume (MBF)	Final Bid ($/MBF)	Bid Value (sawlogs)
Cedar	250 M	$110	$27,500

Pole Removal Option:

1. Remove poles at bid prices ($/lineal foot).

2. Remove cedar sawlogs at $110.00/MBF.

Sawlog Removal Option:

$$\text{Sawlog price } (\$/\text{MBF}) = \frac{\text{Total Sale Value (bid)}}{\text{Cedar Volume (MBF)}} = \frac{\$114{,}001.25}{519.07\ (\text{MBF})} = \$219.63/\text{MBF}$$

0000000 (7-1-93)

021. – 024. (RESERVED).

025. POLE SPECIFICATIONS.
The following manufacturing and grading specifications and dimensions for cedar poles are primarily in accordance with or adopted from standards established by the American National Standards Institute, Inc. The table containing over-bark measurements for western red cedar poles was compiled and adopted as a guideline from a study by the Idaho State Board of Scaling Practices. (9-3-90)

01. Classification. The true circumference class shall be determined as follows: measure the circumference at six feet from the butt end. This dimension will determine the true class of the pole provided its top (measured at the minimum length point) is large enough. Otherwise the circumference at the top will determine the true class, provided that the circumference at six (6) feet from the butt does not exceed the specified minimum by more than seven (7) inches or twenty percent (20%), whichever is greater. (9-3-90)

02. Permitted Defects. (7-1-93)

a. Firm Red Heart. Firm red heart not accompanied by softening or other disintegration (decay) of the wood is permitted. (9-3-90)

b. Defective Butts and Tops. Hollowing in the butt caused by "splinter pulling" in felling the tree is permitted, provided that the area of such a hollow is less than ten percent (10%) of the butt area. Hollow heart is permitted in cedar poles provided that the area of the hollow does not exceed ten percent (10%) of the butt area, and that the depth of the hollow does not exceed two (2) feet, measured from the butt surface. Decay is also permitted in the butt of cedar poles provided that the aggregate area of decay and hollow heart does not exceed ten percent (10%) of the entire butt surface and does not occur closer than two inches to the side surface. No decay is permitted in the top of western red cedar poles. (9-3-90)

c. Insect Damage. Insect damage, consisting of holes one-sixteenth (1/16) inch or less in diameter or surface scoring or channeling is permitted. All other forms of insect damage are prohibited, except those associated with hollow heart in cedar poles. (9-3-90)

d. Knot. The diameter of any single knot and the sum of knot diameters in any one (1) foot section shall not exceed the limits of Table 1. Knots containing soft or loose fibers (decay) which are not associated with heart rot are accepted. Knots shall be trimmed smooth. (9-3-90)

TABLE 1 - LIMITS OF KNOT SIZES

	Maximum Sizes Permitted		
	Diameter of any Single Knot (Inches)		Sum of Diameters of All Knots Greater Than 0.5 Inch in Any 1-foot Section (Inches)
Length of Pole	Classes - H6 to 3	Classes - 4 to 10	Classes - H6 to 10
45 feet and shorter			
Lower half of length	3	2	8#
Upper half of length	5	4	
50 feet and longer			
Lower half of length	4	4	10#
Upper half of length	6	6	

#Both upper and lower halves

e. Dead Streaks. A single, sound dead streak is permitted in western red cedar, provided the greatest width of the streak is less than one fourth (1/4) of the circumference of the pole at the point of measurement. A sound cat face is accepted if not over two (2") deep, if the diameter is ten (10) inches or less, or one fifth (1/5) the pole diameter at the location of the scar, if the diameter is more than ten (10) inches, and not located within two feet of the groundline. (9-3-90)

f. Shape. Poles shall be free from short crooks. A pole may have sweep subject to the following limitations: (9-3-90)

i. Where sweep is in one (1) plane and one (1) direction only. (7-1-93)

(1) For poles fifty (50) feet and shorter, a straight line joining the surface of the pole at the groundline and the edge of the pole at the top, in ninety percent (90%) or more of an inspection lot, shall not be distant from the surface of the pole at any point by more than one inch for each ten (10) feet of length between these points. In the remainder of the inspection lot ten percent (10%), the poles may have a deviation of one inch for each six (6) feet of length when measured as above. (7-1-93)

(2) Poles fifty-five (55) feet and longer shall meet the one (1) inch in ten (10) feet requirement in seventy-five percent (75%) or more of an inspection lot. In the remainder of the lot (twenty-five percent (25%)), the poles may have a deviation of one (1) inch for each six (6) feet of length when measured as below. (See Fig. 1, Diagram 1.) (9-3-90)

ii. Where sweep is in two (2) planes (double sweep) or in two (2) direction in one (1) plane (reverse sweep), a straight line connecting the midpoint at the groundline with the midpoint at the top shall not at any intermediate point pass through the surface of the pole. (See Fig. 1, Diagram 2.) (9-3-90)

03. General. (7-1-93)

a. Poles shall be produced from live green trees and manufactured to the longest possible length according to the over-bark measurement, unless agreed otherwise by contract (refer to Table 2). These are minimum measurements taken at six (6) feet from the butt end and may be exceeded by seven (7) inches in circumference or twenty percent (20%) whichever is greater. (9-3-90)

b. Excessive swell, flare, or churned butts shall be cut back. (9-3-90)

c. Barkie poles should be cut twelve (12) to twenty-four (24) inches over-length to allow for end

damage from hooks, tongs, fork lift, or dozer blades or tracks, etc. Mechanical and worm damage is a purchaser/producer problem and is not subject to an adjustment for defect. (9-3-90)

026. – 029. (RESERVED).

030. NINE PERCENT POLE WAIVER.
Notwithstanding any other administrative rules of the Department of Lands to the contrary, for the purposes of the Nine Percent (9%) Pole sale, located in Pts. S1/2SW, Section 16, and Pts. NENE, Section 20, Township 40 North, Range 5 East, compliance with Rule Subsection 015.04 of the Rules for the Method of Selling Pole-Quality Western Red Cedar is waived. Section 030 will expire upon cancellation of the Nine Percent (9%) Pole sale. (9-3-90)

031. – 999. (RESERVED).

FIGURE 1

MANUFACTURING SPECIFICATIONS FOR WESTERN RED CEDAR POLES (BARKIES)

(Over Bark Measurements)

Class	1	2	3	4	5	6	7
Minimum Circumference at Top (Inches)	31"	29"	27"	24"	22"	21"	18"
Length of Pole (feet)	Minimum circumference 6 feet from butt (Inches)						
20'(xx)	39	37	35	32	30	27	25
25'(xx)	43	40	37	33	31	28	27
30'(xx)	46	43	40	37	34	32	30
35'	48	46	42	40	37	35	32(x)
40'	51	48	46	42	39		
45'	54	50	47	44	42(x)		
50'	56	53	49	46(x)			
55'	58	55	52	48(x)			
60'	62	58	54	50(x)			
65'	65	62	58	55(x)			
70'	67	65	62(x)	57(x)			
75'	71	68	65(x)				
80'	73	70	67(x)				
85'	74	72	69(x)				
90'	76	73	71(x)				
95'	80	75					
100'	82	79					

(x) May be cut back five (5) feet at purchasers option to produce a heavier pole.

(xx) May be taken as poles or sawlogs at purchasers option. (9-3-90)

Measurement of sweep and short crook in poles

Diagram 1. Measurement of sweep in one plane and one direction

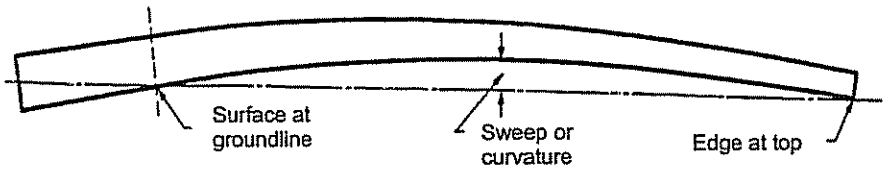

Diagram 2. Measurement of sweep in two planes (double sweep) or in two directions in one plane (reverse sweep)



Diagram 3. Measurement of sweep short crook (three cases)

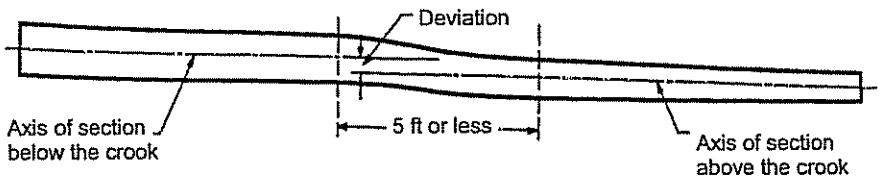

Case 1: where the reference axis is approximately parallel

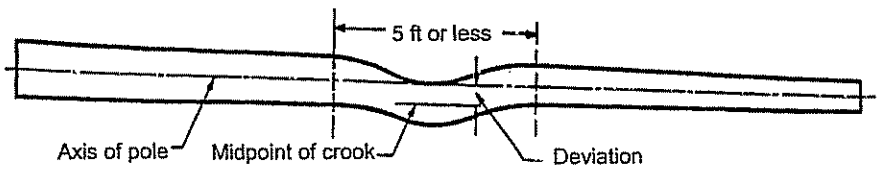

Case 2: where axis of sections above and below the crook coincides or is practically coincident



Case 3: where axis of sections above short crook is not parallel or coincident with axis below the crook

ADMINISTRATIVE RULES

OF THE

DEPARTMENT OF LANDS

RULES FOR SELLING FOREST PRODUCTS ON STATE OWNED ENDOWMENT LANDS

IDAPA 20
TITLE 02
Chapter 10

These rules were printed from the Idaho Department of Lands home web page at internet address <http://adm.idaho.gov/adminrules/rules/idapa20/20index.htm>. For an official or certified copy of these rules, contact the Office of Administrative Rules Coordinator, 700 West State Street (4th Floor), P. O. Box 83720, Boise, ID 83720-0011.

IDAPA 20
TITLE 02
CHAPTER 10

20.02.10 - RULES FOR SELLING OF FOREST PRODUCTS ON STATE-OWNED ENDOWMENT LANDS

000. (RESERVED).

001. TITLE AND SCOPE.
These rules set forth the policy and procedures for selling forest products from state endowment lands and are adopted pursuant to and shall be construed in a manner consistent with the duties and responsibilities of the Idaho Board of Land Commissioners as set forth in Title 58, Chapters 1 and 4, Idaho Code and article 9, Sections 7 and 8 of the Idaho Constitution. (10-26-92)

002. – 009. (RESERVED).

010. DEFINITIONS.

01. Board. The Idaho State Board of Land Commissioners. (10-26-92)

02. Contract. Timber sale contract in a form prescribed by the department. (10-26-92)

03. Cutting Unit. A defined portion of a timber sale that is identified on a map and on the ground. (10-26-92)

04. Department. The Idaho Department of Lands. (10-26-92)

05. Development Credits. A stumpage credit received by the purchaser for the construction or reconstruction of roads, bridges, or other permanent improvements. (10-26-92)

06. Director. The director of the Idaho Department of Lands or his authorized representative. (10-26-92)

07. Forest Products. Major forest resources including sawlogs, pulp, cedar poles, and cedar products suitable for split products or other marketable materials. (10-26-92)

08. Net Appraised Value. The minimum estimated sale value of the forest products after deducting the development credit. (10-26-92)

09. Net Sale Value. The estimated final sale value of the forest products after deducting the development credit. (10-26-92)

10. Person. An individual, partnership, or corporation. (10-26-92)

11. Purchaser. A successful bidder for forest products from a state sale who has executed a timber sale contract. (10-26-92)

12. Roads. Forest access roads used for the transportation of forest products. (10-26-92)

13. State. The state of Idaho. (10-26-92)

011. – 014. (RESERVED).

015. FIREWOOD PERMITS.

01. Free Use Permits. Free use firewood areas may be designated by the department to encourage the removal of firewood as a benefit to the management of endowment lands. Examples would be clearcuts and logging

debris adjacent to roads. Free use permits for not more than ten (10) cords will be issued and valid only in designated free use firewood areas. (10-26-92)

02. Charge Permits. Permits issued outside of Free Use Firewood areas will be sold on a charge basis at a fee schedule determined by the Board. (10-26-92)

016. PERSONAL USE PRODUCT PERMITS.
Dead and down forest products and brush growing on state lands which are not required for water conservation and are not suitable for sawing, manufacturing, or processing may be sold by the department for the personal use of the individual without advertisement. Permits for the sale of dead and down forest products will not exceed five hundred dollars ($500) in value per permit. (10-26-92)

017. – 019. (RESERVED).

020. DIRECT SALES.
The direct sale of forest products without advertisement may be authorized by the director if the net appraised value does not exceed the maximum value established by the state board of land commissioners and the volume does not exceed one hundred thousand (100,000) board feet in volume. This type of sale is to be used to harvest isolated or by-passed parcels of timber of insufficient value and volume to justify a salvage sale (refer to Rule Section 021). The direct sale shall not be used where two (2) or more potential purchasers may be interested in bidding on the forest products offered for sale. The duration of a direct sale shall not exceed an initial period of six (6) months with a provision for one six (6) month extension. The purchaser shall furnish an acceptable performance bond in the amount of thirty percent (30%) of the sale value with a minimum bond of one hundred dollars ($100). Advance payment will be required and all sales will be on a lump sum basis. (7-1-96)

021. SALVAGE SALES.
Salvage sales shall not exceed the net appraised value established by the state board of land commissioners and one million (1,000,000) board feet in estimated volume and are intended to be used in the harvesting of timber which, in the opinion of the director, is of insufficient quality and/or quantity to support a timber sale (refer to Rule Section 022). Salvage sales shall be advertised one week in a newspaper located in the county in which the sale is located and sold at an oral auction. The contract requirements for salvage sales shall be the same as for timber sales. (7-1-96)

022. TIMBER SALES.
Sales exceeding the net appraised value for salvage sales established by the state board of land commissioners net appraised value and one million (1,000,000) board feet in estimated volume are designed to produce maximum stumpage returns to the endowment funds consistent with prudent long-term management practices. (7-1-96)

023. – 024. (RESERVED).

025. ANNUAL SALES PLAN.
The department will prepare an annual sales plan which will describe the timber sales to be offered for sale during the forthcoming fiscal year. The annual sales plan will be based on recommended annual harvest volumes utilizing inventory reports, local stand conditions, special management problems, and economic factors. The plan will be presented to the Board for approval annually. Upon approval the plan will be printed and distributed to all interested parties. The annual sales plan may be altered to respond to changing market conditions or to expedite the sale of damaged or insect-infested forest products. Each individual timber sale will be submitted to the Board for approval prior to advertisement. (10-26-92)

026. – 029. (RESERVED).

030. TIMBER SALE ADVERTISING AND PROSPECTUS.

01. Advertising. All timber sales shall be advertised in one (1) or more newspapers, one (1) of which shall be in the county where the sale is located, once a week for four (4) consecutive weeks. In cases of catastrophic damage caused by insect, weather, or fire, the Board may direct an advertisement of less than four (4) consecutive weeks. If such sale is located in more than one (1) county, it shall be advertised in each of the respective counties. The advertisement shall state the time, place, description of the land by legal subdivision on which sale is located, volume,

and minimum appraised price below which no bid will be accepted. The cost of advertisement will be paid by the sale purchaser within ten (10) days of the date of sale. (10-26-92)

02. Prospectus. In order to ensure that prospective bidders have sufficient notice and information on state timber sales, the department will prepare and mail a sale prospectus to any person who requests placement on the timber sale mailing list or who the director believes is interested in such sales. (10-26-92)

031. TIMBER SALE AUCTIONS.

01. Qualifications for Bidding. Any person is qualified for bidding upon presentation to the department at the time of sale a bid deposit in a form acceptable to the state in the amount of ten percent (10%) of the net appraised value, provided such person is not delinquent on any payments to the state at the time of sale, that such person is not a minor as defined in Section 32-101, Idaho Code, and that such person meets the bidding qualifications described in IDAPA 20.02.11, the Rules for the Timber Supply Stabilization Act of 1989 on State Forests. Foreign corporations as defined in Section 30-1-106 shall procure a certificate of authority to do business in Idaho to be eligible to bid on and purchase state timber. (10-26-92)

02. Opening the Sale. The director's representative will open the sale, read the advertisement, and ask for questions. The director's representative will then accept bid deposits as described in Subsection 031.01, which will qualify any person to participate in the auction. Each qualified bidder will select a numbered card to determine who will be allowed the first bid. The person entitled to the first bid may bid the minimum appraised or any higher price. Any other person is then entitled to bid on any or all species of forest products with a bid not less than ten cents ($.10) per thousand (1000) board feet or one cent ($.01) per lineal foot for poles. Bidding progresses with each previous bid being accepted by the last bidder. All bidding is done orally and in the form of an auction. (10-26-92)

03. Closing the Sale. The director's representative will close the sale and award the sale to the successful bidder. Checks will be returned to the unsuccessful bidders. Sale values and charges will be calculated on the day of sale, and within ten days the successful bidder will be required to pay the cost of advertising plus the difference between the bid deposit value (refer to Rule Subsection 031.01) and ten percent (10%) of the net sale value. (10-26-92)

032. TIMBER SALE CONTRACT SIGNATURES.
A contract and supplemental documents including bond forms are prepared by the department and sent to the successful bidder with appropriate instructions following the day of sale. The purchaser then returns the executed signed contract, accompanied by the applicable bonds, for signature by the governor, secretary of state, and director. The sale is considered consummated when all signatures are affixed. The original contract is then returned to the purchaser. The document is a binding contract which cannot be altered except through mutual agreement of the Board and the purchaser. (10-26-92)

033. INITIAL DEPOSIT AND BONDS.

01. Initial Deposit. The initial deposit (ten percent (10%) of net sale value) shall be retained by the state as a cash reserve for the duration of the contract; the purchaser shall not be entitled to any interest earned thereon. The state may at its discretion apply all or a portion of the initial deposit as final payment for forest products removed and/or to satisfy other contractual obligations. (10-26-92)

02. Performance Bond. A bond in the amount of fifteen percent (15%) of the net sale value of the forest products shall be executed within thirty (30) days from the date of sale but prior to execution of the contract. The bond shall be in a form acceptable to the department, conditioned upon the purchaser's compliance with all laws and rules of the state of Idaho applicable to the purchase, all provisions of the contract, and all other terms and conditions imposed by the state. The state shall have the right to cancel the contract if the purchaser allows the bond to lapse at any time during the term of the contract. (10-26-92)

03. Guarantee of Payment. Prior to cutting of any forest products, the purchaser shall guarantee the payment of the products to be cut and/or removed by providing a noninterest-earning cash bond or filing a payment bond in a form acceptable to the department. The amount of the cash bond or payment bond, exclusive of the initial deposit, shall be determined by the department and shall be at least equal to the estimated net value of the amount of

forest products to be harvested during the next ninety (90) day period based on the purchaser's written estimate, except a cash bond may be made in an amount equal to the entire net value of the timber to be harvested from a cutting unit as described and included in a cutting permit issued by the department. The director reserves the right to call for additional cash bonds or increase of the payment bond if the department's estimate of the forest products to be cut and/or removed exceeds the purchaser's written estimate. Should the purchaser elect not to log in the subsequent ninety (90) day period, the State shall refund or release the purchaser's guarantee of payment upon request of the purchaser, excluding the value of felled or decked forest products remaining on the sale area. (10-26-92)

04. Letters of Credit. Letters of credit are an acceptable form of performance and/or guarantee of payment bond. A letter of credit shall be irrevocable, prepared in a format prescribed by the director, issued by institutions or through a correspondent bank authorized to do business in Idaho, and the account party on the letter of credit must be identical to the purchaser. (10-26-92)

034. – 039. (RESERVED).

040. OPERATING PROCEDURES.

01. Logging and Operation Plan. Prior to the commencement of any logging or road construction activities, the purchaser shall submit to the department an acceptable written logging and operation plan for that season of operations. This plan shall include the following: description of the area by legal subdivision(s) or cutting unit(s) upon which the purchaser plans to operate; an estimate of the ninety (90) day production schedule; size and type of equipment; name(s) of purchaser representative(s) and of logging or company contractor(s); and road construction schedule (if applicable). Any change or deviation from this plan which increases production in the ninety (90) day production schedule shall be submitted in writing to the department prior to such increase. (10-26-92)

02. Cutting Permits. No forest products shall be cut until a cutting permit has been issued by the department. Written notice shall be given to the state describing by legal subdivision(s) or cutting unit(s) the area which the purchaser desires to harvest. The logging and operation plan must be approved by the department and a guarantee of payment provided before a cutting permit will be issued by the state. The department may require all forest products to be harvested and scaled before a subsequent cutting permit is issued. In the event the purchaser violates or breaches any term of the contract, the department may deny issuance of additional cutting permits until corrective action is completed. The purchaser shall give the department two (2) weeks notice before cutting commences on any permitted area. (10-26-92)

041. CHARGES AND BILLING.

01. Stumpage and Interest Payments. A stumpage summary of volumes scaled during the prior month and a statement of account will be prepared by the department and forwarded to the purchaser monthly. The statement shall include interest computed from the date of sale to the date of the billing at the rate of six percent (6%) per annum. The purchaser shall make payments within thirty (30) days of the end of the billing period or the payment shall be considered delinquent. (10-26-92)

02. Development Credits. The recovery of development credits where applicable shall be allowed on all forest products that are billed at the rate of seventy-five percent (75%) of each load value until the entire development credit has been recovered by the purchaser. (10-26-92)

03. Fire Protection and Slash Disposal. The purchaser shall be billed annually for the annual cost of fire protection based on a per-acre rate calculated as the most recent average cost for the forest protective district for the lands described in the contract. Additionally, the purchaser shall enter into a separate contract with the department providing for the management of the slash hazard at a rate specified for each sale The purchaser shall be billed monthly at the specified slash rate for all forest products removed. (10-26-92)

04. Scaling Charges. The purchaser shall be billed monthly at the rate in dollars per thousand (1000) board feet or equivalent measure determined by the Board for the cost of scaling or measuring forest products harvested. Should the contract be extended, the purchaser shall pay the prevailing rate for scaling in force at the time of extension, which may not be the amount specified in the contract. Scaling charges will not be collected for forest products which are paid for in advance on a lump-sum basis. (10-26-92)

05. Delinquent Payments. For each delinquent payment, the purchaser shall pay the department a ten dollars ($10) late charge plus interest at a rate per annum as specified in the contract commencing from the end of the previous billing period. If the delinquent payment, late charge, and interest are not paid, the department may recover the monies due by claim against the payment and/or performance bond. (10-26-92)

042. GENERAL CONTRACT PROVISIONS.

01. Scaling Procedures and Load Tickets. All logs, poles, and other forest products harvested under the terms of the contract shall be presented at a location and in a manner as designated by the department for measurement or scaling. All forest products shall be scaled under the terms of the contract using the Scribner Decimal C Rule in accordance with rules of the State Board of Scaling Practices or specified in the contract by a qualified licensed scaler or scalers selected by the department. Load tickets will be furnished by the state for each sale. All loads of forest products shall have a load ticket attached to the load from the time it leaves the sale area until it is delivered to a location for scaling. Noncompliance will result in penalties specified in the contract. (10-26-92)

02. Cutting Limitations. The advertised volume of forest products to be removed from the sale area is an approximation of the sale volume determined using accepted timber cruising procedures. Prospective purchasers are responsible for establishing their own estimate of volume and bidding appropriately. The director shall not provide additional volume of forest products to the purchaser if harvested volumes are less than estimated volumes. The department retains the right to adjust the harvest prescription to provide adequate seed trees and/or tree stocking on site after notifying the purchaser, documenting the justification. If such adjustments are minor in nature, and agreed to by the purchaser, the adjustments may occur immediately upon documentation in the logging report. If such adjustments are major in scope, or if the purchaser does not agree, the purchaser may appeal the adjusted harvest prescription to the director and Board. (10-26-92)

03. Breach of Contract. In the event the purchaser breaches any terms of the contract, the department shall have the right to immediately suspend operations by verbal notification to the purchaser to be followed by written notice within five (5) working days. If such breach is not remedied within thirty (30) days after the written notice is mailed, the Board may terminate the contract, and the purchaser shall have no further rights under the contract. Upon such termination, the Board shall enter a forfeiture of the contract, all monies paid by the purchaser under the contract may be forfeited upon order of the Board, and action may be taken to recover damages from the purchaser and/or the surety or sureties. (10-26-92)

04. Security Agreement. Through the contract, the state shall maintain a security interest in the forest products covered by the contract. The security interest may be claimed upon any breach of the contract by the purchaser. Signature of the parties to the contract shall constitute express approval of the security agreement. (10-26-92)

05. Contract Period and Extension. All forest products purchased under any contract shall be cut and removed from the described premises during the normal contract period unless an extension is granted from year to year by the director as provided by Section 58-413, Idaho Code, upon payment by purchaser of such additional interest and/or extension fees determined by the director. Additional interest shall be computed from the date of sale to the date of billing at the rate per annum as determined by the Board. At the end of the initial contract period or the last extension, all forest products remaining upon the sale area shall become the property of the state, and the purchaser's right to go upon state lands for the purpose of cutting and/or transporting any forest products shall terminate. (10-26-92)

06. Assignments. Sale contracts shall not be assigned without prior written approval of the director and payment by the purchaser of assignment fees determined by the Board. (10-26-92)

07. Cancellation. No cancellation, termination, breach, or forfeiture under any provision of the contract shall relieve the purchaser or its surety or sureties from liability to pay all costs and assessments due or payable under the contract at the time of such cancellation, termination, or breach. (10-26-92)

08. Responsibility. The purchaser is not an agent of the state. The purchaser shall hold harmless the state of Idaho, its officers, agents, and employees from any and all claims for damages or injuries to persons or

property that may be sustained by anyone as a result of the performance of the purchaser, agents, or employees in connection with the contract. (10-26-92)

09. Compliance With Rules of the Board and Idaho Code. The purchaser shall comply with all state laws and rules including, without limitation, the following: (10-26-92)

a. Rules Pertaining to the Idaho Forestry Act and Fire Hazard Reduction Laws, Title 38, Chapters 1 and 4, Idaho Code. (10-26-92)

b. The Idaho Forest Practices Act, Title 38, Chapter 13, Idaho Code. (10-26-92)

c. The Idaho Stream Channel Alteration Act, Title 42, Chapter 38, Idaho Code. (10-26-92)

d. The Standard Log Scaling Law, Title 38, Chapter 12, Idaho Code. (10-26-92)

e. Transportation of Forest Products, Sections 18-4628, 18-4628A, 18-4629, and 18-4630, Idaho Code. (10-26-92)

f. The Environmental Protection and Health Act of 1972, Title 39, Chapter 1, Idaho Code. (10-26-92)

10. Catastrophic Damage. Should a catastrophic occurrence materially change the value of forest products removed or significantly increase logging cost for the sale, the purchaser may request the Board to consider a contract modification to make allowances for these conditions. Such requests shall be addressed to the director for review prior to consideration by the Board. (10-26-92)

11. Special Terms. Contract terms shall be drafted for each sale based on timber stand conditions, sale objectives, terrain conditions, and development requirements. The contract terms shall include the following: (10-26-92)

a. Harvest Specifications, Utilization and Merchantability Standards, Harvest Procedures. (10-26-92)

b. Hazard Management. (10-26-92)

c. Road Maintenance, Erosion Control Specifications, Right-of-Way Requirements. (10-26-92)

d. General Sale Administration. (10-26-92)

e. Development Requirements. (10-26-92)

043. TIMBER SALE ADMINISTRATION.

01. Inspections. The purpose of sale area inspections is to ensure compliance with all contract terms and Forest Practices Act requirements. Inspections will be conducted at regular intervals as determined by the state, and the operator/purchaser will be invited to accompany the inspector when possible. (10-26-92)

02. Reports. A Logging and/or Road Construction Report will be prepared during each sale inspection. The purpose of the report is to document current conditions, progress of the sale, contract compliance and deficiencies, and to inform the purchaser of contract status. (10-26-92)

044. TIMBER SALE CANCELLATION.

01. Sale Inspection. The department and purchaser should make a final joint inspection of the sale area to determine that all contractual requirements have been satisfactorily completed. The final inspection shall carefully note the status of the sale area regarding the requirements of the Forest Practices and Hazard Management Acts. (10-26-92)

02. Request for Cancellation. When all contractual requirements have been completed, final

payments have been received, all load tickets have been accounted for, and a written request for cancellation has been received by the department, any credit balances will be returned and/or transferred to other timber sale accounts as requested by the purchaser within forty-five (45) days. (10-26-92)

03. **Cancellation Report.** A cancellation report will be prepared in a format prescribed by the department. Attachments to the report will include the following: (10-26-92)

a. A right-of-way release signed by the grantor, if applicable. (10-26-92)

b. A release form signed by the purchaser when the sale is cancelled prior to the original contract period. (10-26-92)

c. A certificate of clearance from the appropriate forest protection district. (10-26-92)

04. **Contract Cancellation and Bond Release.** The department will audit all sale records to ensure that all payments have been made and all accounts balance. The department will forward a cancellation package and recommendation to the director for consideration. Following approval by the director, the department will notify the purchaser that the sale is cancelled and the bonding agent that the bond may be released. (10-26-92)

045. TIMBER SALE TERMINATION.

01. **Request.** A timber sale purchaser may, for reasons of hardship, make written request to terminate a timber sale contract before harvesting is completed. In such cases, the Board will determine if a hardship exists and if the contract should be terminated. (10-26-92)

02. **Premature Termination Policy.** (7-1-93)

a. The Board may authorize premature termination of any sale under any terms considered reasonable and appropriate. Generally, the entire ten percent (10%) initial deposit will be retained as a penalty, which amount may not be used as payment for forest products cut and/or removed. Additionally, the Board will seek payment of the value of the overbid for the uncut residual volume. For example, if white pine had been bid up by five dollars ($5) per thousand board feet over the appraised price and there are one hundred thousand (100,000) board feet of white pine remaining on the sale area, the purchaser will have to pay five hundred dollars ($500) upon termination. (10-26-92)

b. If logging has occurred on the sale, the purchaser must complete the units that have been partially logged according to contract standards and complete all development work as specified in the contract to the extent of allowances that have been credited to the purchaser. (10-26-92)

c. The purchaser who has terminated a timber sale contract will not be eligible to rebid that particular sale unless specifically authorized to do so by the Board. (10-26-92)

046. – 999. (RESERVED).

ADMINISTRATIVE RULES

OF THE

DEPARTMENT OF LANDS

TIMBER STABILIZATION ACT OF 1989
ON STATE FORESTS

IDAPA 20
TITLE 02
Chapter 11

These rules were printed from the Idaho Department of Lands home web page at internet address <http://adm.idaho.gov/adminrules/rules/idapa20/20index.htm>. For an official or certified copy of these rules, contact the Office of Administrative Rules Coordinator, 700 West State Street (4th Floor), P. O. Box 83720, Boise, ID 83720-0011.

IDAPA 20
TITLE 02
CHAPTER 11

20.02.11 - TIMBER SUPPLY STABILIZATION ACT OF 1989 ON STATE FORESTS

000. (RESERVED).

001. TITLE AND SCOPE.
These rules set forth the policy and procedures to promote wood processing and manufacturing in Idaho to generate related business and employment opportunities, creating additional corporate and individual income and property taxes for the state and its endowed institutions, and act as a market participant in the forest products market in a way that helps enhance the long-term maximum value of state forests by ensuring that an adequate proportion of the total sales of forest products sold by the state of Idaho is sold to qualified purchasers within Idaho. (6-3-91)

002. – 009. (RESERVED).

010. DEFINITIONS.

01. Board. The Idaho State Board of Land Commissioners. (6-3-91)

02. Director. The director of the Idaho Department of Lands or his authorized representative. (6-3-91)

03. Dislocations. An event or combination of events, including but not limited to the closure and/or curtailment of production of wood processing or manufacturing facilities; natural catastrophic events which modify the normal and planned forest products harvest on state forests; or economic conditions which disrupt or modify the ability of qualified bidders to fully utilize the forest products from state forests in a geographic area. (6-3-91)

04. Forest Products. Major forest resources including sawlogs, pulp, cedar poles, and cedar products suitable for split products or other marketable materials. (6-3-91)

05. Person. Any individual, association, partnership, corporation, trust, or other legal entity. (6-3-91)

06. Pulp Logs. Any portion of a tree that does not meet the sawlog merchantability specifications of thirty three and one-third percent (33 1/3%) net scale. (6-3-91)

07. Qualified Bidder. A person who has neither processed outside of Idaho, nor sold to another person who has processed outside of Idaho, five percent (5%) or more of the cumulative estimated (advertised) total of the forest products from state forests he or she has purchased; provided, however, that the purchase and disposition of pulp logs, as such logs are defined by the Board, shall not be considered in determining whether a purchaser is qualified. (6-3-91)

08. State. The state of Idaho. (6-3-91)

09. State Forests. All forest lands owned by the state of Idaho, including those lands granted to an institution by the federal government, which are managed or controlled by the Board pursuant to Section 8, Article IX, of the constitution of the state of Idaho. (1-26-94)

10. Timber Sales. Sales exceeding the net appraised value established for salvage sales by the state board of land commissioners and one million (1,000,000) board feet of forest products in estimated volume designed to produce maximum returns to the endowment funds consistent with prudent long-term management practices. (7-1-96)

11. Wood Processing or Manufacturing. The conversion of forest products into finished wood products generally recognized as consumer goods, including, but not limited to: paper, shakes, lumber, shingles, plywood and panel products, utility and other finished poles, and posts and other fence products. Wood processing or manufacturing shall not include removing bark and the intermediate underlying surfaces of logs thereby producing cants for export outside the boundaries of the state. (6-3-91)

011. – 014. (RESERVED).

015. SALE OF STATE TIMBER.
The director shall prepare an annual sales plan which will describe the timber sales to be offered for sale during the forthcoming fiscal year. Ninety-five percent (95%) of the total estimated (advertised) volume of timber sales, exclusive of the estimated pulp log volumes shall be offered for sale to qualified bidders. The remaining five percent (5%) of the total estimated (advertised) volume of the year's timber sales shall be offered to all persons, regardless of whether they are qualified bidders under these rules. The sales to be offered to all persons shall be so indicated on the annual sales plan. (6-3-91)

016. – 019. (RESERVED).

020. BOARD POLICY.
The Board shall, if it finds after consideration of unanticipated dislocations in local forest products supplies that the forest products from state timber sales in certain regions of the state will not be needed by qualified bidders, offer such timber sales for sale to all persons regardless of whether they are qualified bidders under these rules. In addition, if the Board determines that a purchaser who has previously acquired state timber sales is adversely affected by a market dislocation, such purchaser may dispose of his forest products without affecting his qualified bidder status. In the event qualified bidders do not purchase timber sales offered for sale exclusively to them, the Board, if it finds after consideration of the reasons the timber sale was not sold, that it is in the best interests of the state and the endowed institutions, may offer the timber sale to all bidders, without regard to whether they are qualified bidders. The purchase and disposition of such timber sales shall not be considered in determining whether a person is a qualified bidder for subsequent timber sales. (6-3-91)

021. – 024. (RESERVED).

025. CERTIFICATION AND APPROVAL OF BIDDERS.

01. Purchaser List. The director shall prepare a list of timber sale purchasers for fiscal years 1980-1989. The list will be submitted to the Board to certify qualified bidders. All purchasers on this list will be considered qualified bidders as of July 1, 1989. The list of qualified bidders shall be maintained and updated by the department and approved by the Board. At the request of the Board each bidder shall present forest products purchase and disposition records to show the cumulative annual purchases and disposition of forest products from state forests for the years preceding the date of timber sale in support of certification. However, in no event shall the disposition of forest products from timber sales sold prior to July 1, 1989, be considered. (6-3-91)

02. Purchaser Certification. Any person seeking certification who has not previously purchased timber sales shall provide the Board with names and addresses of all persons who have any financial interest in the purchase or disposition of forest products, whether such interest results from open loans, mortgages, conditional sales, contracts, silent partnerships, trusts, or any other basis other than trade accounts incurred in the ordinary course of business, and the amounts of such interest. Persons seeking certification shall further provide any other information the Board reasonably requires to determine whether such person is a qualified bidder. In determining the status of a person, the Board may take into consideration other evidence, such as scaling records, load tickets for vehicles transporting forest products, and other written and oral testimony. The information received shall be subject to disclosure according to Chapter 3, Title 9, Idaho Code, and shall not be available to the general public unless the person seeking to become a qualified bidder authorizes a release of such information. (1-26-94)

026. – 029. (RESERVED).

030. REMOVAL FROM LIST OF CERTIFIED BIDDERS.
The Board shall maintain a list of all certified bidders. The Board shall immediately remove from its list of certified bidders any person who ceases to meet the definition of a qualified bidder. Any person removed from the list of qualified bidders shall be ineligible to participate in any bidding on timber sales reserved for qualified bidders for a period of five (5) years. The Board shall retain the power to make the final determination upon a bidder's status. (6-3-91)

031. – 034. (RESERVED).

035. BRANDING OF FOREST PRODUCTS.
The Board or the director may require that the forest products harvested from state timber sales be branded for identification as forest products derived from state timber sales. (6-3-91)

036. EXPORT OF UNPROCESSED TIMBER BEYOND THE BOUNDARIES OF THE UNITED STATES.

01. Export of Unprocessed Forest Products. Unprocessed forest products, as defined in section 493 of the Forest Resources Conservation and Shortage Relief Act of 1990, Publ. L. No. 101-382, section 487, 104 Stat. 714, (1990) (to be codified at 16 U.S.C. 620), originating from lands owned by the state shall not be exported from the United States or be sold, traded, exchanged, or otherwise given to any person unless that person agrees not to export such timber products from the United States. (6-3-91)

02. Export Defined. The term "export" shall mean either direct or indirect export to a foreign country and occurs on the date that a person enters into a contract or other binding transaction for the export of unprocessed timber or, if that date cannot be established, when unprocessed timber is found in an export yard or pond, bundled or otherwise prepared for shipment, or aboard an ocean-going vessel. An export yard or pond is an area where sorting and/or bundling of logs for shipment outside the United States is accomplished. (6-3-91)

03. Indirect Export. Unprocessed timber is exported indirectly when export occurs as a result of a sale to another person, as a result of any subsequent transaction, or as a result of direct or indirect substitution as defined by the Act, 16 U.S.C. Section 620(a)(1) and 16 U.S.C. Section 620(b)(1), except that for the purposes of this regulation, the term "private lands" shall mean "private lands within the state of Idaho," the term "federal lands" shall mean "lands owned by the state of Idaho," and references to "any department or agency of the United States" shall mean "any department or agency of the state of Idaho"; and for purposes of computing the twenty four (24) month period under Section 620(a)(1)(B) exports of unprocessed timber originating from private lands in the state of Idaho occurring prior to the adoption of the Act shall be disregarded. (6-3-91)

04. Indirect Export; Limitation. No person shall be deemed to have indirectly exported unprocessed timber as a result of actual export by a subsequent purchaser, if the person obtained from the person to which it sold, traded, or otherwise disposed of the unprocessed timber a written statement that the buyer would not export said unprocessed timber prior to its manufacture into a product not within the definition of unprocessed timber as defined in the Act. (6-3-91)

05. Applicability. The provisions of this rule shall apply to all state of Idaho timber sales occurring since the adoption of the Act. (6-3-91)

037. – 999. (RESERVED).

2008 PROPOSED TIMBER SALES PLAN

July 1, 2007 – June 30, 2008

PRIEST LAKE SUPERVISORY AREA

SALE NO.	SALE NAME	SUBDIVISION	SECTION	T & R	ACREAGE	APPROXIMATE VOLUME
1	**Trapper Bonnet**	Pts. Govt. Lots 2, 3 & 4, Pts SWNE	5	63N/4W	405	1,600 M
		Pts. NW, Pts. SW, Pts. NWSE	5	63N/4W		
		Pts. NE, Pts. Govt. Lots 1 & 2	6	63N/4W		
		Pts. NW, Pts. Govt. Lots 3, 5 & 6	6	63N/4W		
		Pts. NESW , Pts. NWSE	6	63N/4W		
		Pts. E2SE, SWSE	31	64N/4W		
		Pts. SWSW	32	64N/4W		

Estimated Auction – Spring 2008

This sale is located approximately 25 air miles north of Coolin, Idaho, within the Trapper Creek drainage. The sale will be harvested using a combination of group selection, secondary shelterwood and overstory removal. Ground-based harvest methods will be required with this sale. Approximately 0.5 miles of spur road will be reconstructed and 4 miles of spur road improved. These roads will be gated or barricaded upon completion of the sale. Trapper Creek is a Class 1 stream and adjacent to the sale area and smaller Class II streams are present within the sale area.

2	**Lower Trapper Poles**	Pts. S2SE	5	63N/4W	400	100 M
		Pts. NE, Pts. SENW,	7	63N/4W		2,000 Cedar Poles
		Pts. Govt. Lot 2, Pts. E2SW	7	63N/4W		
		Pts. Govt. Lots 3 & 4, Pts. SE	7	63N/4W		
		Pts. NE, Pts. W2NW,Pts. SW	8	63N/4W		
		Pts. N2SE	8	63N/4W		
		Pts. NW, Pts. SW	17	63N/4W		
		Pts. NE, Pts. E2NW	18	63N/4W		
		Pts. Govt. Lot 1 & 2	18	63N/4W		

Estimated Auction – Spring 2008

This sale is located approximately 24 air miles north of Coolin, Idaho, within the Trapper Creek drainage. The sale will be harvested using a single tree selection method. Ground-based harvest systems will be required with this cedar pole sale. Approximately 2 miles of secondary and 3 miles of spur road will be reconstructed. All existing gates will be closed following harvest activities. Trapper Creek is a Class I stream and adjacent to the sale area and smaller Class II streams are present within the sale area.

3	**Bugle OSR**	Pts. S2SW, Pts. SWSE	12	63N/4W	250	900 M
		Pts. W2NE, Pts. NW	13	63N/4W		
		Pts. SW, Pts. NWSE	13	63N/4W		
		Pts. S2SE, Pts. E2SW	14	63N/4W		
		Pts. N2NE, Pts. SWNE, Pts. E2NW	23	63N/4W		

Estimated Auction – Winter 2008

This sale is located approximately 23 air miles north of Coolin, Idaho, within the Caribou Creek drainage. An overstory removal will be applied to this stand. Ground-based and cable yarding systems will be required with this sale. Approximately 3.5 miles of spur road will be reconstructed and improved and 4 miles of secondary road will be improved with this sale. Existing gates will be closed following sale activities. Bugle Creek and Caribou Creek are Class I streams and adjacent to the sale area. Class II streams are present within the sale area.

2008 PROPOSED TIMBER SALES PLAN

July 1, 2007 – June 30, 2008

PRIEST LAKE SUPERVISORY AREA

SALE NO.	SALE NAME	SUBDIVISION	SECTION	T & R	ACREAGE	APPROXIMATE VOLUME
4	**Lion Park**	Pts. NWNE, Pts. N2NW	11	62N/4W	200	1,400 M
		Pts. SENW	11	62N/4W		
		Pts. NESW, Pts. SWSE	3	62N/4W		
		Pts. S2SW	3	62N/4W		

Estimated Auction – Summer 2007

This sale is located approximately 19 miles north of Coolin, Idaho, near the north head of Priest Lake and the Lion Creek drainage. A combination of seedtree, shelterwood, overstory removal and large group selection harvest methods will be applied to this stand. Ground-based harvest systems will be required with this sale. Approximately 0.5 miles of spur road will be constructed and 1 miles of spur road will be reconstructed. These same roads will be closed by gating or barricading upon the completion of sale activities. Approximately 7 miles of main road will be improved. Caribou Creek and Lion Creek are Class I streams adjacent to the sale area and Class II streams are present within the sale area.

5	**Bear Spray**	Pts. W2NW	13	61N/4W	250	2,000 M
		Pts. N2 ,Pts. SW, Pts. NWSE	14	61N/4W		

Estimated Auction – Winter 2008

This sale is located approximately 12 air miles north of Coolin, Idaho, located within the Bear Creek drainage. This sale will utilize the shelterwood and overstory removal harvest prescription. A combination of ground-based, cable yarding with multi-span capabilities and helicopter harvest systems will be required for this sale. Approximately 1.5 miles of spur road will be improved. Class II streams are present within the sale area.

6	**Bear Meadow**	Pts. Govt. Lot 8	16	61N/4W	550	4,700 M
		Pts. Govt. Lots 1, 3, 4, 5 & 6	21	61N/4W		
		Pts. E2NE, Pts. S2SE	21	61N/4W		
		Pts. NESE	21	61N/4W		
		Pts. SWNE, Pts. W2, Pts. SE	22	61N/4W		
		Pts. N2N2, Pts. Govt. Lots 3 & 4	27	61N/4W		
		Pts. NE	28	61N/4W		
		Pts. Govt. Lots 1, 5, 7 & 8	28	61N/4W		
		Pts. SENW, Pts. NESW	28	61N/4W		
		Pts. NWSE	28	61N/4W		

Estimated Auction – Spring 2008

This sale is located approximately 10 air miles north of Coolin, Idaho, just west of the Indian Creek campground. A shelterwood harvest method will be applied to this stand. A combination of ground-based harvest systems and cable yarding with multi-span capabilities will be required with this sale. Approximately 2 miles of spur road will be constructed and 2 miles of spur road will be reconstructed. These same roads will be closed by gating or barricading upon completion of sale activities. Indian Creek is a Class I stream and adjacent to the sale area and Class II streams are present and within the sale area.

2008 PROPOSED TIMBER SALES PLAN

July 1, 2007 – June 30, 2008

PRIEST LAKE SUPERVISORY AREA

SALE NO.	SALE NAME	SUBDIVISION	SECTION	T & R	ACREAGE	APPROXIMATE VOLUME
7	**Cougar Hunt**	Pts. Govt. Lots 1, 2 & 3	18	60N/3W	170	2,800 M
		Pts. NE, Pts. S2NW	13	60N/4W		
		Pts. SW, Pts. N2SE	13	60N/4W		
		Pts. E2SE	14	60N/4W		
		Pts. N2NW	24	60N/4W		

Estimated Auction – Summer 2007

This sale is located approximately 6 air miles northeast of Coolin, Idaho, within the Cougar Creek drainage. The sale will be harvested using a combination of clearcut, seedtree, shelterwood and large group selection methods. Both ground-based and cable yarding with multi-span capabilities will be required with this sale. Approximately 0.5 mile of spur road will be constructed, 1 mile of spur road will be reconstructed, 0.5 miles of spur road will be improved and 2.5 miles of secondary road will be improved with this sale. Existing gates will be closed after completion of harvest activities. Class II streams are adjacent to and present within the sale area.

8	**Race Wallow**	Pts. SESW	21	59N/3W	500	2,500 M
		Pts. W2	26	59N/3W		
		Pts. N2, Pts. N2SW, Pts. SESW	27	59N/3W		
		Pts. SE	27	59N/3W		
		Pts. NE, Pts. E2NW, Pts. SWNW	28	59N/3W		
		Pts. N2S2, Pts. SESW	28	59N/3W		
		Pts. SWSE	28	59N/3W		
		Pts. NWNE, Pts. NENW	33	59N/3W		

Estimated Auction – Spring 2008

This sale is located 8 miles southeast from Coolin, Idaho, within the Race Creek drainage. A combination of silvicultural harvest prescriptions will be applied to this stand involving shelterwood, clearcut,single tree and group selection methods. Harvesting systems will include ground-based yarding, cable yarding with multi-span capabilities and helicopter yarding. Approximately 1.5 miles of spur road will be constructed, 1 miles of spur road will be reconstructed and 5 miles of road will be improved. The spur roads will be gated following sale activities. Class II streams are within or adjacent to the sale area.

Additional small volume sales:		300	600 M
	TOTALS:	3,025	16,600 M
			2,000 Cedar Poles

2008 PROPOSED TIMBER SALES PLAN

July 1, 2007 – June 30, 2008

PEND OREILLE LAKE SUPERVISORY AREA

SALE NO.	SALE NAME	SUBDIVISION	SECTION	T & R	ACREAGE	APPROXIMATE VOLUME
1	**Spring Creek**	Pts. N2	22	58N/1E	200	2,300 M

Estimated Auction – Fall 2007

This sale is located 13 air miles northeast of Sandpoint, Idaho, in the Spring Creek drainage. The commercial thinning silvicultural method will be applied to the majority of the sale, and the shelterwood method will be applied on one unit. A single grip harvester and forwarder will be required in the commercial thinning units. Cable yarding will be required in the shelterwood unit. Approximately 4.3 miles of spur road will be reconstructed and 0.6 miles of spur road will be opened. Class I and Class II streams are present.

2	**Lower Prater**	Pts. SE	5	57N/4W	120	1,000 M

Estimated Auction – Winter 2008

This sale is located 10 air miles north of Priest River, Idaho, in the Prater Creek drainage. A combination of seed tree, shelterwood and commercial thin harvest methods will be applied. Tractor skidding will be required. Approximately 0.4 miles of spur road will be constructed and 0.02 miles of secondary road will be opened. No Class I or II streams are present.

3	**Big Creek**	Pts. Govt. Lots 2-4 & 6	4	57N/3W	600	3,000 M
		Pts. Govt. Lot 5	4	57N/3W		
		Pts. S2NW	4	57N/3W		
		Pts. Govt. Lots 1-4, 7 & 8	5	57N/3W		
		Pts. Govt. Lot 6	5	57N/3W		
		Pts. S2N2, Pts. N2SW	5	57N/3W		
		Pts. Govt. Lots 1 & 4-9	6	57N/3W		
		Pts. of Govt. Lots 2 & 3	6	57N/3W		
		Pts. SENW	6	57N/3W		
		Pts. SESW, Pts. S2SE	32	58N/3W		
		Pts. SWSW	33	58N/3W		

Estimated Auction – Spring 2008

This sale is located 10 air miles north of Priest River, Idaho, in the Big Creek drainage. A combination of seedtree, commercial thin and a 50 acre clearcut will be applied. The sale will require cable yarding. Approximately 2 miles of spur road will be constructed and 1 mile of spur road and 7 miles of secondary road will be reconstructed. Class I and Class II streams are present.

4	**POL Poles 2008**	Pts. Govt. Lots 3 & 4	10	56N/4W	1,050	500 M
		Pts. E2SW	10	56N/4W		3,000 Cedar Poles
		Pts. W2SE	10	56N/4W		
		Pts.	16	56N/4W		
		Pts. N2NE	20	56N/4W		
		Pts. NWSW, Pts. SESW	35	56N/5W		
		Pts. SESE	35	56N/5W		
		W2SW	36	56N/5W		
		Pts. Govt. Lots 1-3	2	55N/5W		

Estimated Auction – Spring 2008

This sale is in two locations: 2 air miles south and 3 air miles east of Priest River, Idaho, in the Pend Oreille River drainage. Cedar poles and cedar sawlogs will be selectively harvested. Tractor and cable yarding will be required. Approximately 0.5 miles of new spur road will be constructed, used on a temporary basis, and barricaded after logging. Class I and II streams are present.

2008 PROPOSED TIMBER SALES PLAN

July 1, 2007 – June 30, 2008

PEND OREILLE LAKE SUPERVISORY AREA

SALE NO.	SALE NAME	SUBDIVISION	SECTION	T & R	ACREAGE	APPROXIMATE VOLUME
5	**Dry Wash**	Pts.	20	54N/4W	450	2,400 M

Estimated Auction – Summer 2007

This sale is located 3 air miles north of Spirit Lake, Idaho, in the Hoodoo Valley drainage. A combination of seed tree, shelterwood and group selection harvest methods will be used. Single grip/forwarder logging systems will be required. Approximately 0.5 mile of spur road will be constructed, used on a temporary basis, and barricaded after logging. No Class I or II streams are present. This sale was moved from the fiscal year 2007 sales plan.

6	**Springdale**	Pts. Govt. Lots 1, 5 & 6	1	55N/5W	400	2,400 M
		Pts. Govt. Lot 2	1	55N/5W		
		Pts. SW, Pts. W2SE	1	55N/5W		
		Pts. E2SE	2	55N/5W		
		Pts. E2	11	55N/5W		
		Pts. NWNE, Pts. NW	12	55N/5W		
		Pts. N2SW, Pts. SWSW	12	55N/5W		
		Pts. Govt. Lots 2, 3 & 4	36	56N/5W		

Estimated Auction – Spring 2008

This sale is located 2 air miles south of Priest River, Idaho, in the Pend Oreille River drainage. A combination of commercial thinning, shelterwood, and seed tree harvest method will be used. Both tractor and cable yarding systems will be required. Approximately 3 miles of spur road will be constructed, used on a temporary basis, and barricaded after logging. Two old stream crossings will be removed to allow fish passage. Class I and II streams are present.

7	**Gold Hill**	Pts. E2, Pts. E2W2	36	57N/2W	200	500 M
		Pts. Govt. Lots 1 & 2	36	57N/2W		

Estimated Auction – Fall 2007

This sale is located approximately 2 air miles southeast of Sandpoint, Idaho, in the Lake Pend Oreille drainage. A combination of shelterwood, seedtree, and commercial thinning harvest methods will be applied. Tractor and cable yarding will be required. Approximately 3.8 miles of spur road will be reconstructed. Class I (Lake Pend Oreille) and Class II streams are present.

Additional small volume sales:		80	300 M
	TOTALS:	3,100	12,400 M
			3,000 Cedar Poles

2007 PROPOSED TIMBER SALES PLAN

July 1, 2007 – June 30, 2008

KOOTENAI VALLEY SUPERVISORY AREA

SALE NO.	SALE NAME	SUBDIVISION	SECTION	T & R	ACREAGE	APPROXIMATE VOLUME
1	**Trail Mix**	Pts. S2SE, Pts. NWSE	2	60N/1E	757	4,500 M
		Pts. SW	2	60N/1E		
		Pts. N2	14	60N/1E		
		Pts. N2NE, Pts. SENE	10	60N/1E		
		Pts. S2, Pts. S2NW	10	60N/1E		
		Pts. Govt. Lots 1-4	4	60N/1E		
		Pts. S2N2, Pts. S2	4	60N/1E		

Estimated Auction – Spring 2008

This sale occurs in several units located 2-4 miles east of Highway 95 near Naples. Portions of the sale are in the Twentymile and Trail Creek drainages. Shelterwood, seed tree, and overstory removal harvest prescriptions are planned. Group selection may result in small openings up to 3 acres in size. Skyline yarding and tractor skidding will be required. Approximately 1 mile of spur road will be constructed. Class II streams are located within the sale area and a Class I stream adjoins some units. Logging operations are not planned within class I riparian areas.

Additional small volume sales:		240	500 M
	TOTALS:	997	5,000 M

2008 PROPOSED TIMBER SALES PLAN

July 1, 2007 – June 30, 2008

MICA SUPERVISORY AREA

SALE NO.	SALE NAME	SUBDIVISION	SECTION	T & R	ACREAGE	APPROXIMATE VOLUME
1	**Larch Mountain**	Pts. N2NE, Pts. SWNW	19	53N/5W	150	2,050 M
		Pts. S2S2	18	53N/5W		
		Pts. E2	36	53N/6W		

Estimated Auction – Winter 2008

This sale is located approximately 8 miles southwest of Spirit Lake, Idaho, in the Brickel Creek drainage. Overstory removal and seed tree harvest prescriptions are planned. Tractor and cable yarding will be required. Approximately 0.5 miles on spur road will be constructed and approximately 1 mile of spur road will be reconstructed. Class 2 streams are present within the sale area and a class 1 stream is adjacent.

2	**Young's Draw Poles**	Pts. E2	8	52N/5W	150	100 M
		Pts. SESE	9	52N/5W		2,000 Cedar Poles
		Pts. SWSW	10	52N/5W		

Estimated Auction – Spring 2008

This sale is located approximately 8 miles southwest of Spirit Lake, Idaho, in the Fish Creek drainage. Selective logging will remove cedar poles using tractor and cable yarding methods. Approximately 0.5 miles on spur road will be constructed and approximately 1 mile of spur road will be reconstructed. Class 2 streams are present within the sale area and a class 1 stream is adjacent.

3	**Mica Widespread OSR**	Pts.	16	53N/2W	770	2,250 M
		Pts.	16	50W/5W		
		Pts. NW, Pts. NWSW	36	52N/5W		
		Pts.	36	50N/ 5W		
		Pts. SW, Pts. NENE	36	53N/4W		

Estimated Auction – Spring 2008

This sale is located throughout Kootenai County. The silvicultural prescription is overstory removal requiring tractor and cable yarding. There is no road construction or reconstruction planned. Class 2 streams are present within the sale area and a class 1 stream is adjacent on the Cougar Gulch part of this sale.

Additional small volume sales:		0	200 M
	TOTALS:	1,120	4,600 M
			2,000 Cedar Poles

2008 PROPOSED TIMBER SALES PLAN

July 1, 2007 – June 30, 2008

ST. JOE SUPERVISORY AREA

SALE NO.	SALE NAME	SUBDIVISION	SECTION	T & R	ACREAGE	APPROXIMATE VOLUME
1	**Boehls Butte**	Pts. SW	28	41N/5E	215	4,945 M
		Pt. S2SWNW	29	41N/5E		
		Pts. S2	29	41N/5E		
		Pts. SWSWNE	30	41N/5E		
		Pts. S2NW	30	41N/5E		
		Pts. S2	30	41N/5E		
		Pts. N2N2NE	31	41N/5E		
		Pts. N2	32	41N/5E		

Estimated Auction – Spring 2008

This sale is located approximately 18 air miles southeast of Clarkia, Idaho, in the Little North Fork and North Fork of the Clearwater River drainage. This sale will harvest overmature timber, utilizing overstory removal and clearcut (63 acres) silvicultural prescriptions. Tractor and skyline yarding will be used. Secondary road developments include approximately 660' of new road construction within the sale area and approximately two miles of new secondary road construction outside of the sale area. Homestead, Croty, and Joes Creeks as well as several unnamed creeks are Class II streams that originate within the timber sale area or new secondary road construction areas and flow into the Little North Fork and the North Fork of the Clearwater River.

2	**Pierce-Olson**	Pts. NWNW	4	43N/1E	270	5,000 M
		Pts. E2	5	43N/1E		100 M Cedar Products
		Pts. NWSE, Pts. NESW	15	44N/1E		
		Pts. SW	23	44N/1E		
		Pts. SWNW, Pts. SW	24	44N/1E		
		Ps. W2	25	44N/1E		
		Pts. N2, Pts. SE	26	44N/1E		
		Pts. SWSW	27	44N/1E		
		Pts. SESE	32	44N/1E		
		Pts. SW	33	44N/1E		
		Pts. N2, Pts. SW	34	44N/1E		
		Pts. N2	35	44N/1E		

Estimated Auction – Summer 2007

The main sale area is located 2 miles southeast of Fernwood, Idaho, in the Adams Creek Drainage. Silvicultural prescriptions will include an overstory removal and a shelterwood harvest. Both skyline and ground based harvest systems will be used. The development portion of the sale is located between 1 and 6 miles east-northeast of Fernwood, Idaho, in the Crystal, Adams, Pierce, and Olson Creek drainages. Developments will include approximately 15 miles of secondary new road construction and approximately 10 miles of secondary road opening. These developments will access future management activities. Several Class II streams flow through the sale area.

3	**Mica Breaks**	Pts. E2	23	45N/2E	264	5,500 M
		Pts. W2	24	45N/2E		

Estimated Auction – Summer 2007

The sale area is located approximately 3 air miles south of Calder, Idaho, in the Mica Creek Drainage. Silvicultural prescriptions include a 100 acre clearcut and 151 acre shelterwood unit. Both ground and skyline based harvest systems will be utilized, including the use of elevated tailholds, extended tailholds, intermediate supports, and forwarding. Mica Creek, a Class I stream, is the south and east boundary of the sale. Two unnamed Class II streams serve as portions of the north and west boundary. Developments include 2.4 miles of new secondary road construction.

2007 PROPOSED TIMBER SALES PLAN

July 1, 2006 – June 30, 2007

ST. JOE SUPERVISORY AREA

SALE NO.	SALE NAME	SUBDIVISION	SECTION	T & R	ACREAGE	APPROXIMATE VOLUME
4	**Greased Sawlog**	Pts. SESE	7	44N/1E	246	3,060 M
		Pts. NE	8	44N/1E		10 M Cedar Products
		Pts. SE	8	44N/1E		
		Pts. SW	8	44N/1E		
		Pts. W2NW	9	44N/1E		
		Pts. NWNW	17	44N//1E		
		Pts. N2	18	44N/1E		
		Pts. Govt. Lots 1 & 2	18	41N/1E		
		Pts. NE	13	44N/1W		

Estimated Auction – Summer 2007

This sale is located approximately 3 miles northeast of Santa, Idaho, in the Renfro Creek drainage. Silvicultural prescriptions include two clearcuts of 20 and 54 acres, four shelterwood units, and a selection unit. Both skyline and ground based harvest systems will be used. Developments will include approximately 2.8 miles of secondary road opening and approximately 0.2 mile of new spur road construction. Renfro Creek, a Class I stream is the southerly boundary of the sale. Several unnamed Class II streams flow through the sale area.

5	**Syringa**	Pts. SWNW, Pts. N2SW	14	43N/1W	420	4,650 M
		Pts. E2	15	43N/1W		100 M Cedar Products
		Pts.	21	43N/1W		
		Pts. W2NW, Pts. W2SW	18	45N/1W		
		Pts. S2SW, Pts. S2SE	12	45N/2W		
		Pts. N2, Pts. NESW, Pts. SE	13	45N/2W		
		Pts. N2NW	24	45N/2W		

Estimated Auction – Summer 2007

This sale is located in three tracts; the Syringa Creek tract is located approximately 5 miles southeast of St. Maries, Idaho, the Little Carpenter and Carpenter Creek tracts are located approximately 3 miles southwest of Fernwood, Idaho. All tracts had windthrow throughout in December of 2006. Silvicultural prescriptions will be an overstory removal on all but one unit in Syringa Creek. The remaining units will use single tree selection harvesting blowdown. Both tractor and skyline yarding methods will be utilized including the use of elevated tailholds, extended tailholds, and intermediate supports. Developments will include the surfacing of approximately 2.50 miles of secondary road and 10.4 miles of secondary and spur road will be opened. Syringa and Little Carpenter Creeks (class I) are adjacent to the sale area with several class II streams also present. The addition of the Little Carpenter and Carpenter Creek blowdown units has increased the volume and acreage from what was originally indicated on the previous Two Year Sale Notice.

2008 PROPOSED TIMBER SALES PLAN

July 1, 2007 – June 30, 2008

ST. JOE SUPERVISORY AREA

SALE NO.	SALE NAME	SUBDIVISION	SECTION	T & R	ACREAGE	APPROXIMATE VOLUME
6	**Over View**	Pts. NE, Govt. Lots 3 & 5	2	43N/1W	500	4,000 M
		Pts. SENW, SW	2	43N/1W		50 M Cedar Products
		Pts. SESE	8	43N/1W		
		Pts. S2	9	43N/1W		
		Pts. N2	16	43N/1W		
		Pts.	25	43N/1W		
		Pts.	26	43N/1W		
		Pts. S2NE, E2SE	20	44N/1W		
		Pts. N2	21	44N/1W		
		Pts. SWNE, NENW	26	44N/1W		
		Pts. SWNW, S2	26	44N/1W		
		Pts. S2	35	44N/1W		

Estimated Auction – Spring 2008

A portion of the sale is located approximately 3 air miles southwest of Fernwood, Idaho, in the Tyson Creek and St. Maries River drainages. Another portion is located approximately 5 air miles south of Fernwood, Idaho, in the Heinaman Creek, West Fork Emerald Creek, and Carpenter Creek drainages. The sale will remove a mature, mixed species overstory using ground based and skyline yarding methods. Developments include approximately 2 miles of new secondary road construction and 6 miles of secondary road reconstruction. Several unnamed Class II streams flow through the sale area and are tributary to Tyson Creek, the St. Maries River, Heinaman Creek, West Fork Emerald Creek, and Carpenter Creek.

7	**North Renfro**	Pts. NWNE, Pts. NW	4	44N/1E	131	3,035 M
		Pts. NESW	4	44N/1E		
		Pts. SENE, Pts. E2SE	7	44N/1E		
		Pts. S2NW, Pts. N2SW	8	44N/1E		
		Pts. SWSW	8	44N/1E		

Estimated Auction – Summer 2007

This sale is located approximately 4 air miles northeast of Santa, Idaho, in the Renfro Creek drainage. Silvicultural prescriptions will include a shelterwood harvest with cedar poles reserved and an oversory removal. Both tractor and skyline yarding methods will be utilized. Developments will include opening approximately 5.6 miles of secondary roads. Renfro Creek, a Class I stream, is the eastern boundary of the shelterwood unit. Several unnamed Class II streams flow through the sale area.

2007 PROPOSED TIMBER SALES PLAN

July 1, 2006 – June 30, 2007

ST. JOE SUPERVISORY AREA

SALE NO.	SALE NAME	SUBDIVISION	SECTION	T & R	ACREAGE	APPROXIMATE VOLUME
8	**Fifteen**	Pts. SESE	22	41N/4E	125	3,930 M
		Pts. S2SW, Pts. SWSE	23	41N/4E		770 M Cedar Products
		Pts. W2NE, Pts. N2NW	26	41N/4E		
		Pts. SENW	26	41N/4E		
		Pts. SW, Pts. NWSE	28	41N/4E		
		Pts. S2SW, Pts. SE	29	41N/4E		
		Pts. S2SW, Pts. SE	30	41N/4E		
		Pts. NENE	32	41N/4E		
		Pts. SWNE, Pts. N2SW	33	41N/4E		
		Pts. Govt. Lots 3 & 4	33	41N/4E		
		Pts. N2SE	33	41N/4E		
		Pts. NWSW	34	41N/4E		
		Pts. Govt. Lot 4	34	41N/4E		

Estimated Auction – Summer 2007

This sale is located approximately 20 miles southeast of Clarkia, Idaho, in the Breakfast Creek and North Fork of the Clearwater River drainage. Clearcutting of 83 acres and overstory removal harvest prescriptions are planned. Both tractor and cable yarding methods utilizing elevated tailholds, intermediate supports, and extended yarding distances will be used. Developments include construction of approximately 0.6 mile of mainhaul road and approximately 1.3 miles of secondary road, reconstruction of approximately 1.9 miles of mainhaul road and approximately 1 mile of secondary road, and abandonment of approximately 0.7 mile of secondary road. Several Class II streams flow through the area.

9	**Patch Sawlog**	Pts. E2SE	12	42N/4E	270	4,800 M
		Pts. NENE	24	42N/4E		200 M Cedar Products
		Pts. SE	35	42N/4E		
		Pts.	36	42N/4E		
		Pts. W2	7	42N/5E		

Estimated Auction – Summer 2007

This sale is located approximately 15 miles southeast of Clarkia, Idaho, in the Floodwood Creek drainage. The silvicultural prescriptions include shelterwood, overstory removal, and group selection. Both tractor and skyline yarding systems will be utilized. Developments include approximately 11 miles of secondary road reconstruction. Class II streams flow through the sale area.

10	**Two Bit**	Pts. S2	35	43N/2E	85	2,200 M
		Pts. SW	36	43N/2E		

Estimated Auction – Summer 2007

This sale is located approximately 4.3 miles east of Clarkia, Idaho, in the Two-Bit Creek drainage. Clearcutting and planting is the planned silvicultural prescription. Tractor and skyline yarding methods will be required. Approximately 0.25 mile of spur road will be constructed, and approximately 3.6 miles of existing secondary road will be reconstructed. In addition to several Class II streams, Two-Bit Creek, a Class I stream, is located within the sale area.

Additional small volume sales:		800	880 M
	TOTALS:	3,326	42,000 M
			1,230 M Cedar Products

2008 PROPOSED TIMBER SALES PLAN

July 1, 2007 – June 30, 2008

CATALDO SUPERVISORY AREA

SALE NO.	SALE NAME	SUBDIVISION	SECTION	T & R	ACREAGE	APPROXIMATE VOLUME
1	**West Bear**	Pts. SWSW	12	49N/2E	335	4,600 M
		Pts. N2, Pts. SW, Pts. N2SE	13	49N/2E		
		Pts. SENE, Pts. SESE	14	49N/2E		
		Pts. E2NE,Pts. NESE	23	49N/2E		
		Pts. W2NW	24	49N/2E		

Estimated Auction – Fall 2007

This sale is located approximately 4 air miles north of Smelterville, Idaho, within the Southfork of the Coeur d'Alene River drainage. Silvicultural prescriptions include shelterwood and seedtree harvests. Both tractor and skyline yarding systems will be utilized, including the use of elevated tailholds, extended tailholds, intermediate supports, and forwarding. Approximately 1.33 miles of secondary road and .85 miles of spur road will be constructed. Approximately 8.7 miles of secondary road will be opened to access the sale area. Bear Creek, a class I stream, is adjacent to the sale area.

2	**Butler Creek**	Pts. E2, Pts. SESW	9	47N/1W	650	4,350 M
		Pts.	16	47N/1W		

Estimated Auction – Winter 2008

This sale is located approximately 8 air miles southeast of Rose Lake, Idaho, in the Butler Creek and Latour Creek drainages. A combination of seed tree, shelterwood and clearcut (approximately 70 acres) harvest prescriptions will be applied to this mature stand. Both tractor and skyline yarding systems will be employed, including the potential use of elevated tailholds, extended (tagline) tailholds, and intermediate supports. Approximately 3 miles of spur road will be constructed, and 1 mile of spur road will be reconstructed. Approximately 4 miles of secondary road will be opened to access the sale area. Unnamed Class II streams are present within the sale area.

Additional small volume sales:		0	50 M
	TOTALS:	985	9,000 M

2008 PROPOSED TIMBER SALES PLAN

July 1, 2007 – June 30, 2008

CLEARWATER SUPERVISORY AREA

SALE NO.	SALE NAME	SUBDIVISION	SECTION	T & R	ACREAGE	APPROXIMATE VOLUME
1	**Pierce Creek South**	Pts. S2, Pts. NE	32	37N/6E	156	3,800 M
		Pts. NESW, Pts. S2SW	32	37N/6E		
		Pts. SE	32	37N/6E		

Estimated Auction – Summer 2007

This sale is located approximately three miles northeast of Pierce, Idaho, in the Pierce Creek drainage. The silvicultural prescription is a seed tree harvest with cedar poles reserved. Both tractor and cable logging will be required with yarding distances up to 1,500 feet and intermediate supports recommended. Development work includes approximately 0.55 mile of new spur road construction, 2.93 miles of secondary road reconstruction and improvement, and 3.20 miles of spur road reconstruction and improvement. One bridge will be installed and several culverts will be replaced in the existing road system. There are several Class II streams within the sale area and one class I stream within the development area.

2	**Dent Garden Poles**	Pts. NESE	25	38N/1E	460	400 M
		Pts. SWNW, Pts. NWSW	1	38N/2E		3,300 Cedar Poles
		Pts. Govt. Lots 1 & 2	2	38N/2E		
		Pts. S2N2, Pts. NESW	2	38N/2E		
		Pts. N2SE	30	38N/2E		
		Pts. S2 Govt. Lot 2	30	38N/2E		
		Pts. Govt. Lots 3, 5, 6, 7 & 8	30	38N/2E		
		Pts. E2SW, Pts. W2Se	30	38N/2E		

Estimated Auction – Summer 2007

Three units of this sale are located nine miles north of Orofino, Idaho, in several drainages tributary to Dworshak Reservoir. The fourth unit is located thirteen miles northeast of Orofino in the Cedar Creek drainage. Pole quality cedar will be selectively harvested from mixed species stands. The majority of this sale is tractor ground. Some cable yarding, with distances up to 200 feet will be required. Development includes reconstruction and improvement of 5.61 miles of spur road. Several Class II streams are within, or adjacent to, the sale area.

3	**Faerber 40**	Pts. W2NE, Pts. NESW	22	36N/3E	110	1,320 M

Estimated Auction – Fall 2007

This sale is located approximately 9 miles east of Orofino, Idaho, in the Cook Creek drainage. Silvicultural prescriptions include a 23 acre clearcut and seedtree harvests of mature timber. Sale will require tractor and cable yarding, with yarding distances up to 500 feet. Development work includes 0.4 mile of new construction and 1.4 miles of reconstruction and improvement of spur roads. One Class II stream bisects the sale area.

4	**Big Seed OSR**	Pts. Govt. Lots 2-4	3	38N/4E	225	1,910 M
		Pts. SENE, Pts. SESW	34	39N/4E		
		Pts. SE	34	39N/4E		
		Pts. W2NW, Pts. NWSW	35	39N/4E		

Estimated Auction – Winter 2008

This sale is located approximately 6 miles northwest of Headquarters, Idaho, in the North Fork of Big Creek drainage. The silvicultural prescription for this sale is an overstory removal. Developments include approximately 0.5 mile of new spur road construction, and reconstruction and improvement of approximately 0.75 a mile of spur road. Tractor and cable yarding, with distances of up to 1,100 feet, will be required. There are several Class II, and Class IIa streams within the sale area.

2008 PROPOSED TIMBER SALES PLAN

July 1, 2007 – June 30, 2008

CLEARWATER SUPERVISORY AREA

SALE NO.	SALE NAME	SUBDIVISION	SECTION	T & R	ACREAGE	APPROXIMATE VOLUME
5	**Caldwell 40's**	Pts. SWSW	16	38N/4E	220	4,215 M
		Pts. SESW, S2SE	17	38N/4E		
		Pts. N2NE	20	38N/4E		
		Pts. NWNW	21	38N/4E		

Estimated Auction – Winter 2008

This sale is located approximately 8 miles west of Headquarters, Idaho, in the Reeds Creek drainage. Silvicultural prescription includes both seed tree and overstory removal. Sale will require tractor and cable yarding, with cable yarding distances up to 1,200 feet. Development work includes the reconstruction and improvement of 2 miles of existing spur roads. Off-site development includes the crushing and stockpiling of approximately 7,000 cubic yards of rock. There is one Class II stream on the sale area.

6	**Rainy Cedar II**	Pts. SWNE, Pts. W2SE	16	37N/4E	249	5,100 M
		Pts. NENE, Pts. S2NE	20	37N/4E		
		Pts. SENW, Pts. NESW	20	37N/4E		
		Pts. N2SE	20	37N/4E		
		Pts. NW	21	37N/4E		

Estimated Auction – Winter 2008

This sale is located approximately 14 miles east of Orofino, Idaho, in the Rainy, Cow, and Cedar Creek drainages. Silvicultural prescriptions include seed tree and shelterwood cuts. Development will include approximately 1.1 miles of new construction, reconstruction and improvement of 4.2 miles of spur road, and an estimated 15,000 cubic yards of spot surfacing and stockpiling. Tractor skidding and cable yarding, with distances up to 800 feet, will be required. Several Class II streams are present within the sale area.

7	**South Shanghai**	Pts. S2NE, Pts. W2NW	16	37N/6E	303	1,600 M
		Pts. SENW, Pts. S2	16	37N/6E		

Estimated Auction – Fall 2007

This sale is located approximately 6 miles northeast of Pierce, Idaho, within the Rhodes Creek and Orogrande Creek drainages. Silvicultural prescriptions include seed tree harvest and overstory removal. Both cable and tractor yarding are required on this sale. Cable yarding distances may be up to 1,200 feet, and tractor skidding will include approximately 26 acres of adverse ground. Development includes opening 2.9 miles of existing secondary road and 3.2 miles of existing spur road. One unnamed Class I stream is separated from the sale by a riparian protection zone which flows into Rhodes Creek (Class I). Several Class IIa and Class II streams are present within the sale area.

8	**Lower Whiskey East**	Pts. W2NW, Pts. NWSW	17	37N/4E	175	5,055 M
		Pts. SENE, Pts. E2SW	18	37N/4E		
		Pts. N2SE, Pts. SWSE	18	37N/4E		

Estimated Auction – Spring 2008

This sale is located approximately 14 miles northeast of Orofino, Idaho, in the Whiskey Creek drainage. Silvicultural prescriptions include seed tree, shelterwood, and two clearcuts (16 and 21 acres). Both tractor and cable logging will be required with cable yarding distances up to 700 feet. Development work includes approximately 3.61 miles of new spur road construction and 0.24 mile of spur road reconstruction and improvement. There are several Class II streams within the sale area.

2008 PROPOSED TIMBER SALES PLAN

July 1, 2007 – June 30, 2008

CLEARWATER SUPERVISORY AREA

SALE NO.	SALE NAME	SUBDIVISION	SECTION	T & R	ACREAGE	APPROXIMATE VOLUME
9	**M.C. Ridge OSR**	Pts. E2SE	9	37N/3E	185	1,830 M
		Pts. NWNW, Pts. S2NW	10	37N/3E		
		Pts. SW	10	37N/3E		
		Pts. NWNW	15	37N/3E		
		Pts. NENE	16	37N/3E		

Estimated Auction – Fall 2007

This sale is located approximately 14 miles northeast of Orofino, Idaho, in the Whiskey Creek drainage. An overstory removal prescription will be applied on this harvest. The entire sale will require tractor skidding on gentle to moderate slopes. Developments include approximately 1.6 miles of spur road reconstruction and improvement. Several Class II streams are present on the sale area.

10	**Doe Pole**	Pts. SWSW, Pts. E2SW	25	38N/3E	249	680 M
		Pts. SE	25	38N/3E		4,000 Cedar Poles
		Pts. N2NE, Pts. NW	36	38N/3E		

Estimated Auction – Spring 2008

This sale is located approximately 17 miles northeast of Orofino, Idaho, in Doe and White Creek drainages. Pole quality cedar will be harvested from a mixed species stand. Harvesting methods will include cable and tractor and/or off-road jammer systems. Development will include approximately 1.5 miles of spur road construction, 4.3 miles of spur reconstruction and improvement and 2.3 miles of secondary road reconstruction and improvement. Several Class II streams are present within the sale area.

11	**Lower Magnus**	Pts. SESESW, Pts.S2S2SE	7	38N/4E	405	6,845 M
		NESESE	7	38N/4E		
		Pts.SENWSE, Pts.S2S2	8	38N/4E		
		Pts. W2NW	16	38N/4E		
		Pts. N2	17	38N/4E		

Estimated Auction – Spring 2008

This sale is located approximately 8 miles northwest of Headquarters, Idaho, within the Caldwell Creek drainage. Seed tree, shelterwood, clearcut, and overstory removal prescriptions will be applied to a decaying stand. Four clearcut units ranging in size from 9 to 32 acres are proposed. Approximately 58 acres will be cable yarded with distances up to 1,000 feet, and 347 acres will be ground skidded. Development includes new construction of approximately 2.5 miles, and reconstruction and improvement of approximately 4 miles of spur road. Off-site development work includes the installation of one bridge. Numerous Class II streams are within the sale area.

12	**Forgotten Forties**	Pts. SESW	14	38N/2E	80	1,190 M
		Pts. SWSW	24	38N/2E		

Estimated Auction – Spring 2008

This sale is located approximately 2 miles east of Dent, Idaho, in tributaries to Dworshak Reservoir. The silvicultural prescription is a combination of seed tree and shelterwood. Tractor skidding may be used on one parcel, while the other will require cable yarding with distances up to 2,000 feet. Development includes 0.5 mile of new construction and 1.5 miles of reconstruction and improvement of spur roads. There is one Class II stream on the sale area.

Additional small volume sales:		300	595 M
	TOTALS:	3,117	34,540 M
			7,300 Cedar Poles

2008 PROPOSED TIMBER SALES PLAN

July 1, 2007 – June 30, 2008

PONDEROSA SUPERVISORY AREA

SALE NO.	SALE NAME	SUBDIVISION	SECTION	T & R	ACREAGE	APPROXIMATE VOLUME
1	**Ruby Fork**	Pts. S2NE	8	40N/1E	200	4,200 M
		Pts. SE	8	40N/1E		
		Pts. S2SW	9	40N/1E		
		Pts. N2NW	16	40N/1E		
		Pts. NE	17	40N/1E		

Estimated Auction – Winter 2008

This sale is located approximately 4 miles southeast of Bovill, Idaho, in the Ruby Creek drainage. This sale will be comprised of two separate units using a seed tree prescription for unit 1 and a shelterwood prescription for unit 2. All cedar poles will be reserved for a future harvest. Both tractor and cable yarding methods will be required (approximately 100 acres of each). Approximately 2.5 miles of spur roads will be constructed, approximately 2 miles of spur road will be reconstructed, and all other roads used are existing gravel roads. There are several Class II streams within the sale area.

2	**Cameron OSR**	Pts. Govt. Lots 3 & 4	19	40N/2E	365	2,290 M
		Pts. E2SW, Pts. W2SE	19	40N/2E		
		Pts. W2NE	30	40N/2E		
		Pts. Govt. Lots 1, 2 & 3	30	40N/2E		
		Pts. E2W2, Pts. NWSE	30	40N/2E		

Estimated Auction – Summer 2007

This sale is located approximately 4 air miles west of Elk River, Idaho, in the Cameron Creek drainage. This sale will harvest approximately 365 acres of seed trees from a previous harvest utilizing a 10-inch DBH and larger overstory removal prescription on three units. Both tractor and cable yarding methods will be required. Approximately 1.5 miles of existing surfaced main haul road will be utilized, 0.5 miles of secondary road will be opened, and 5 miles of unsurfaced spur road will be reconstructed to harvest this sale. Developments will also include installation of a 30 by 16-foot prefabricated bridge over Cameron Creek. Upon sale completion, 4.83 miles of spur road will be abandoned, including the removal of all culverts. One unnamed Class I stream divides the sale area, and there are several intermittent Class II streams within the sale area.

3	**Lindley-Clover OSR**	Pts. SENE	20	40N/2E	248	3,610 M
		Pts. W2NE, Pts. NW	21	40N/2E		
		Pts. N2SW, Pts. NWSE	21	40N/2E		

Estimated Auction – Spring 2008

This sale is located approximately 2 air miles northwest of Elk River, Idaho, in the Lindley and Shattuck Creek drainages. This sale will harvest approximately 248 acres of seed trees from a previous harvest utilizing an overstory removal prescription on two units. Ground based and cable yarding methods will be utilized. Approximately 2.5 miles of existing surfaced road will be utilized, 1.2 miles of secondary road will be surfaced, and 2.3 miles of unsurfaced spur road will be opened to harvest this sale. Developments will also include installation of a 20 by 25-foot prefabricated bridge over a Class I stream on the Shattuck Creek Road. Upon completion, 1.5 miles of spur road will be abandoned, including the removal of all culverts. An unnamed tributary of Shattuck Creek which is a Class I/IIa stream bisects the sale area. Several intermittent Class II streams exist within the sale area.

2008 PROPOSED TIMBER SALES PLAN

July 1, 2007 – June 30, 2008

PONDEROSA SUPERVISORY AREA

SALE NO.	SALE NAME	SUBDIVISION	SECTION	T & R	ACREAGE	APPROXIMATE VOLUME
4	**Riswold Ridge**	Pts. W2, Pts. SE	16	39N/E	556	4,700 M
		Pts.	17	39N/1		

Estimated Auction – Spring 2008

The sale is located approximately 11 miles southwest of Elk River, Idaho, in the Riswold Creek, Chambers Creek, and Long Meadow Creek drainages. The sale will include approximately 421 acres of overstory removal and approximately 135 acres of shelterwood harvest, with cedar poles reserved for a future sale. Both tractor and cable yarding methods will be required. The sale will require reconstruction of approximately 4.5 miles of spur road, opening and maintaining approximately 9.5 miles of secondary road, and construction of approximately 3 miles of new spur road. Upon completion of the sale, approximately 2.85 miles of spur road will be abandoned and culverts removed. Riswold Creek, a Class I stream, and several Class II and Class IIa streams are within the sale area.

5	**All Over Alder**	Pts. E2, Pts. E2SW	24	39N/1E	275	5,000 M
		Pts. S2SE	25	39N/1E		
		Pts. NE	36	39N/1E		
		Pts. Govt. Lots 2, 3 & 4	19	39N/2E		
		Pts. E2SW	19	39N/2E		
		Pts. Govt. Lot 4	30	39N/2E		
		Pts. Govt. Lot 1	31	39N/2E		

Estimated Auction – Winter 2008

This sale is approximately 11 air miles northeast of Southwick, Idaho, in the Long Meadow Creek drainage. The silvicultural prescription for this sale will be a seed tree regeneration harvest with cedar poles reserved. Both tractor and cable yarding methods will be required. In addition to the opening of existing roads, this sale will require the construction of approximately one mile of new spur road. This sale will also surface approximately 5 miles of main haul road that accesses the sale. Portions of the proposed sale area are adjacent to Long Meadow Creek, a Class I stream. There are also several intermittent Class II streams within the sale area.

6	**Schwartz Basin**	Pts. E2NE	21	41N/2W	115	1,900 M
		Pts. W2NW	22	41N/2W		

Estimated Auction – Spring 2008

The sale is located approximately 2 miles northwest of Deary, Idaho, in the Schwartz Creek Drainage. The sale will include approximately 115 acres of shelterwood harvest, with cedar poles reserved. Cable yarding methods will be required on about 90 percent of the sale. The sale will require opening and maintaining approximately 0.8 miles of spur road and about 0.5 miles of new spur road construction. Schwartz Creek and its tributaries, all Class II streams, are within the sale area.

2008 PROPOSED TIMBER SALES PLAN

July 1, 2007 – June 30, 2008

PONDEROSA SUPERVISORY AREA

SALE NO.	SALE NAME	SUBDIVISION	SECTION	T & R	ACREAGE	APPROXIMATE VOLUME
7	**Potato Patch**	Pts. SW	2	40N/2W	120	3,000 M
		Pts. NW, Pts. Govt. Lot 1	11	40N/2W		
		Pts. SW, Pts. NWSE	11	40N/2W		

Estimated Auction – Summer 2007

The sale is located approximately 0.5 miles northeast of Deary, Idaho, in the Corral Creek and Brush Creek Drainages. The sale will include approximately 120 acres of shelterwood harvest, with cedar poles reserved. Tractor and cable yarding methods will be required. The sale will require opening and maintaining approximately 1mile of spur road. Approximately 0.5 mile of new spur road will be constructed. Corral Creek, Brush Creek and all their tributaries are Class II streams and within the sale area.

Additional small volume sales:					500	1,300 M
				TOTALS:	2,379	26,000 M

Idaho Department of Parks and Recreation

King Valley		Pts. Govt. Lots 2 & 3	33	44N/5W	142	1,100 M
		Pts. Govt. Lots 6, 7 & 8	4	43N/5W		

Estimated Auction – Fall 2007

The sale is located on McCroskey State Park approximately 3.5 miles southwest of DeSmet, Idaho, within the West Fork Mission Creek drainage. Harvesting operations will follow the McCroskey Park management plan, returning the majority of the stand to an open pine stand using seed tree and shelterwood prescriptions. Harvesting systems will include both cable and ground based systems. Existing roads will be used to harvest this sale. Roads within the sale are currently open to the public year around, and will remain open after harvesting.

2008 PROPOSED TIMBER SALES PLAN

July 1, 2007 – June 30, 2008

MAGGIE CREEK SUPERVISORY AREA

SALE NO.	SALE NAME	SUBDIVISION	SECTION	T & R	ACREAGE	APPROXIMATE VOLUME
1	**Cemetery Pulp**	Pts. W2NE, Pts. NENW	21	35N/4E	634	4,500 M
		Pts. S2NW, Pts. S2	21	35N/4E		3,500 M Pulp
		Pts. NE, Pts. E2NW	28	35N/4E		
		Pts. NESE	28	35N/4E		

Estimated Auction – Fall 2007

This sale is located approximately 1.5 air miles southwest of Weippe, Idaho, in the Jim Ford Creek drainage. This sale will harvest mature and over-mature defective timber utilizing group selection, seed tree, and clearcut prescriptions. The two proposed clearcuts are approximately 92 acres and 42 acres in size. Tractor and cable yarding methods will be utilized. Approximately 0.8 mile of spur road construction and 3.3 miles of spur road reconstruction is proposed. Three Class II intermittent streams are present within the sale area.

2	**Burnt Bat**	Pts. SESW	16	35N/5E	208	3,500 M
		Pts. N2, Pts. NESW	21	35N/5E		
		Pts. NWSE	21	35N/5E		
		Pts. S2SW	27	35N/5E		
		Pts. NESE, Pts. S2SE	28	35N/5E		
		Pts. NENE	33	35N/5E		
		Pts. N2NW, Pts. SENW	34	35N/5E		

Estimated Auction – Winter 2008

This sale is located approximately 6 air miles southeast of Weippe, Idaho, in the Burnt and Bat Creek drainages, which are Class II streams. Over-mature and mature timber will be harvested using a seed tree prescription. Approximately 91 acres will require cable yarding and the remaining 117 acres can be tractor logged. Approximately 2.5 miles of new secondary road and 3.5 miles of new spur road construction is proposed. Perennial and intermittent Class II streams drain from the sale area.

3	**Lookout Shelter**	Pts. NESW, Pts. NWSE	14	33N/5E	323	6,000 M
		Pts. S2S2	14	33N/5E		
		Pts. N2, Pts. N2SE	23	33N/5E		

Estimated Auction – Winter 2008

This sale is located approximately 10 air miles northeast of Kooskia, Idaho, in the Suttler Creek and Maggie Creek drainages. This sale consists of shelterwood, seed tree, and group selection silvicultural prescriptions. Approximately 187 acres will require cable yarding and the remaining 136 acres can be tractor logged. Approximately 1.4 miles of spur road construction, and 0.72 mile of spur road reconstruction is proposed. The sale is bordered to the north by Maggie Creek and to the South by Suttler Creek, both of which are Class I streams. There are Class II and Class IIa streams present within the sale area.

2008 PROPOSED TIMBER SALES PLAN

July 1, 2007 – June 30, 2008

MAGGIE CREEK SUPERVISORY AREA

SALE NO.	SALE NAME	SUBDIVISION	SECTION	T & R	ACREAGE	APPROXIMATE VOLUME
4	**Woodrat-Maggie Pole**	Pts. NE, Pts. E2NW	9	33N/5E	928	360 M
		Pts. N2SE, Pts. SESE	9	33N/5E		5,700 Cedar Poles
		Pts. W2W2	10	33N/5E		
		Pts. S2SE	25	33N/5E		
		Pts. E2	36	33N/5E		
		Pts. N2, Pts. SW	36	34N/4E		
		Pts. SWSE	36	34N/4E		
		Pts. NW, Pts. S2	36	34N/5E		

Estimated Auction – Spring 2008

This sale is located approximately 6 to 14 air miles east to southeast of Kamiah, Idaho, in the Glover Creek, Yakus Creek, Cabin Creek and Swan Creek drainages. The sale area is geographically divided into four distinct and separate units. The silvicultural prescription is a single tree selection removing pole quality cedar. Tractor and long line skidding will be required. Approximately 1 mile of spur road construction and 6 miles of spur road reconstruction is proposed. One Class I stream and numerous Class II streams are present within the sale area.

Additional small volume sales:		200	500 M
	TOTALS:	2,293	14,860 M
			3,500 M Pulp
			5,700 Cedar Poles

2008 PROPOSED TIMBER SALES PLAN

July 1, 2007 – June 30, 2008

CRAIG MOUNTAIN SUPERVISORY AREA

SALE NO.	SALE NAME	SUBDIVISION	SECTION	T & R	ACREAGE	APPROXIMATE VOLUME
1	**Great Salt Lick**	Pts. S2NE, Pts. SENW Pts. S2	27	30N/2W	411	3,000 M

Estimated Auction – Summer 2007

This sale is located approximately 14 air miles south west of Cottonwood, Idaho. This sale will utilize a shelterwood/seedtree type harvest consisting of 3 units. The entire sale is suitable for ground based yarding equipment. Approximately 2.02 miles of spur road will need opened, and 1.74 miles of new spur construction will also be required. There are no streams present in the sale area.

Additional small volume sales:		0	0 M
	TOTALS:	411	3,000 M

Idaho Department of Fish and Game

South Captain John Fuel Break	Pts. E2NE Pts. NE, N2SE	19 30	32N/4W 32N/4W	320	1,400 M

Estimated Auction – Fall 2007

This sale is located approximately 12 air miles south west of Winchester, Idaho. A seedtree/shelterwood prescription will be used to create a fuel break along roads. The majority of the sale will be harvested with line skidding equipment and a small portion will be ground based yarding equipment. Approximately 3.5 miles of spur road will need to be opened. A small portion of spur reconstruction and or spur new construction may be required. Class II streams are present on the sale area.

2008 PROPOSED TIMBER SALES PLAN

July 1, 2007 – June 30, 2008

PAYETTE LAKES SUPERVISORY AREA

SALE NO.	SALE NAME	SUBDIVISION	SECTION	T & R	ACREAGE	APPROXIMATE VOLUME
1	**Sylvan Wagon**	Pts.	29	19N/3E	704	10,100 M
		Pts. W2NW	28	19N/3E		
		Pts. NWNE, Pts. NENW	21	19N/3E		
		Pts. SWNW, Pts. W2SW	21	19N/3E		
		Pts. SENE, Pts. SESW,	16	19N/3E		
		Pts. SE	16	19N/3E		

Estimated Auction – Summer 2007

This sale is located approximately 3.1 miles northwest of McCall, Idaho, in the North Fork Payette River drainage. Shelterwood, commercial thinning and overstory removal harvest prescriptions are planned. Tractor, jammer and skyline yarding will be required. Approximately 3.7 miles of spur road will be constructed, approximately 7.3 miles of secondary road will be reconstructed and/or improved and approximately 4 miles of spur road will be reconstructed and/or improved. Class I and II streams are present within the sale area.

2	**East Fork Shorts**	Pts. SENE, Pts. E2SE	25	24N/1E	418	2,400 M
		Pts. SWNE, Pts. SENW	30	24N/2E		
		Pts. Govt. Lots 3 & 4	30	24N/2E		
		Pts. E2SW, Pts. W2SE	30	24N/2E		
		Pts. NESE	30	24N/2E		
		Pts. NWNE, Pts. NW	31	24N/2E		

Estimated Auction – Fall 2007

This sale is located approximately 8 miles southeast of Riggins, Idaho, in the Shorts Creek drainage. Commercial thinning and shelterwood harvest prescriptions are planned. Tractor, jammer and skyline yarding will be required. Approximately 3 miles of spur road will be reconstructed and/or improved. Class II streams are present within the sale area.

3	**Center Ridge**	SWNE, SE	1	13N/3E	533	3,400 M
		NE, SESW	12	13N/3E		
		W2SE	12	13N/3E		
		Govt. Lot 12	6	13N/4E		
		Govt. Lots 1 & 2	7	13N/4E		

Estimated Auction – Spring 2008

This sale is located approximately 1 mile south of Cascade, Idaho, in the North Fork Payette River drainage. An adaptive harvest prescription is planned. Tractor/jammer yarding will be required. Approximately 5.6 miles of spur road will be constructed. Class II streams are present within the sale area.

2008 PROPOSED TIMBER SALES PLAN

July 1, 2007 – June 30, 2008

PAYETTE LAKES SUPERVISORY AREA

SALE NO.	SALE NAME	SUBDIVISION	SECTION	T & R	ACREAGE	APPROXIMATE VOLUME
4	**Woodland**	Pts. SWSE	3	19N/1W	367	3,100 M
		Pts. W2NE, Pts. SENE	10	19N/1W		
		Pts. SE	10	19N/1W		
		Pts. W2NW, Pts. W2SW	14	19N/1W		
		Pts. NE, Pts. N2SE	15	19N/1W		
		Pts. SESE	15	19N/1W		

Estimated Auction – Fall 2007

This sale is located approximately 10 miles west of New Meadows, Idaho, in the Mosquito Creek drainage. Seed tree and shelter wood harvest prescriptions are planned. Cable and tractor yarding will be required. Approximately 2 miles of road will be reconstructed and/or improved, and 3 miles of existing road will be opened. Class I and II streams are present within the sale area.

5	**Pyramid Olive**	Pts. SESE	23	17N/3W	430	3,700 M
		Pts. SENE, Pts. S2SW	24	17N/3W		
		Pts. SE	24	17N/3W		
		Pts. N2	25	17N/3W		
		Pts. NE, Pts. NESE	26	17N/3W		

Estimated Auction – Fall 2007

This sale is located approximately 11 miles NW of Council, Idaho, in the Olive Creek drainage. Shelterwood, seed tree and clear-cut harvest prescriptions are planned. Tractor/jammer yarding will be required. Approximately 0.3 mile of spur road will be constructed, approximately 3.4 miles of spur road will be reconstructed and/or improved, and 1 mile of existing road will be opened. Class II perennial streams are present within the sale area.

Additional small volume sales:		350	2,300 M
	TOTALS:	2,802	25,000 M

2008 PROPOSED TIMBER SALES PLAN

July 1, 2007 – June 30, 2008

SOUTHWEST IDAHO SUPERVISORY AREA

SALE NO.	SALE NAME	SUBDIVISION	SECTION	T & R	ACREAGE	APPROXIMATE VOLUME
1	**Aden Revoir**	Pts. S2SE	4	2N/8E	406	2,855 M
		Pts. SWSW	5	2N/8E		
		Pts.NE4, Pts. SENW	7	2N/8E		
		Pts.E2SW, Pts.SE4	7	2N/8E		
		Pts.N2, Pts. NWSW	8	2N/8E		
		Pts.N2NE, Pts. NW4	9	2N/8E		

Estimated Auction – Summer 2007

This sale is located approximately 3 miles northeast of Prairie, Idaho, in the Aden Creek drainage. Commercial thinning and sanitation harvest are the basic prescriptions for the sale area. Tractor/Jammer yarding will be allowed on approximately 175 acres and skyline/Jammer yarding will be required on 217 acres. The sale will use existing roads, which will be opened and maintained. All streams within the sale boundary are Class II or ephemeral tributaries of Aden Creek.

2	**West Dry Buck**	Pts. NW, Pts. SW	14	9N/2E	350	2,900 M
		Pts. W1/2SE	14	9N/2E		
		Pts.	23	9N/2E		
		Pts. NE	26	9N/2E		

Estimated Auction – Summer 2007

This sale is located approximately 3 miles northwest of Banks, Idaho, in the Dry Buck Creek drainage. The entire sale will be shelterwood harvested. Tractor/jammer and skyline/jammer yarding will be required. This sale will open 2.7 miles, reconstruct 0.7 mile and construct 0.4 mile of secondary road and open 0.5 miles, reconstruct 3 miles and construct 5 miles of spur road. All drainages within the sale boundary are intermittent Class II or ephemeral tributaries of Dry Buck Creek.

3	**Cow Camp**	Pts. SESE	22	10N/3E	317	3,200 M
		Pts. SWSE	24	10N/3E		
		Pts. E2NW, Pts. SWNW	25	10N/3E		
		Pts. NWSW	25	10N/3E		
		Pts. NESE	26	10N/3E		
		Pts. NE, Pts. SESW	27	10N/3E		
		Pts. SE	27	10N/3E		
		Pts. NE, Pts. E2NW	34	10N/3E		
		Pts. NESW	34	10N/3E		
		Pts. W2NE, Pts. NW	35	10N/3E		
		Pts. N2SW	35	10N/3E		

Estimated Auction – Fall 2007

This sale is located approximately 9 miles south of Smiths Ferry, Idaho, within the Howell Creek drainage. Commercial thin is the basic prescription for the entire sale area. Minor amounts of shelterwood and group selection are also planned. The sale will construct approximately 1.2 miles of new road, reconstruct approximately 5 miles of existing road, and abandon 1.5 miles of existing road. Skyline and ground based yarding will be required on this sale. Several perennial and intermittent Class II streams are located within the sale boundary. A Class I stream, Howell Creek, is located adjacent to parts of the sale area.

Additional small volume sales:		400	2,045 M
	TOTALS:	1,473	11,000 M

2008 PROPOSED TIMBER SALES PLAN

July 1, 2007 – June 30, 2008

EASTERN IDAHO SUPERVISORY AREA

SALE NO.	SALE NAME	SUBDIVISION	SECTION	T & R	ACREAGE	APPROXIMATE VOLUME
1	**Kelly**	Pts.	22	4N/41E	400	2,500 M
		Pts.	23	4N/41E		
		Pts.	24	4N/41E		

Estimated Auction – Spring 2008

The sale is located 25 miles northeast of Idaho Falls. Harvest prescription will be a shelterwood with reserve marking. Approximately 0.5 mile of spur road will be re-constructed. The sale has a mixture of Douglas-fir and lodgepole pine. There are no Class I or Class II streams within the sale boundary. Tractor skidding will be utilized.

2	**Sawtell**	Pts.	16	14N/43E	219	1,300 M

Estimated Auction – Winter 2008

The sale is located 10 miles north of Island Park. Harvest prescription will be a shelterwood with reserve marking. No new roads are needed. The sale has a mixture of Douglas-fir, subalpine fir and lodgepole pine. There are no Class I or Class II streams within the sale boundary. Tractor skidding will be utilized.

3	**Ice House**	Pts.	1	13N/41E	148	1,500 M
		Pts.	12	13N/41E		

Estimated Auction – Winter 2008

The sale is located 9 miles northwest of Island Park. Harvest prescription will be a shelterwood with reserve marking. No new roads are needed. The sale has a mixture of Douglas-fir, subalpine fir and lodgepole pine. There are no Class I or Class II streams within the sale boundary. Tractor skidding will be utilized.

Additional small volume sales:		0	0 M
	TOTALS:	767	5,300 M