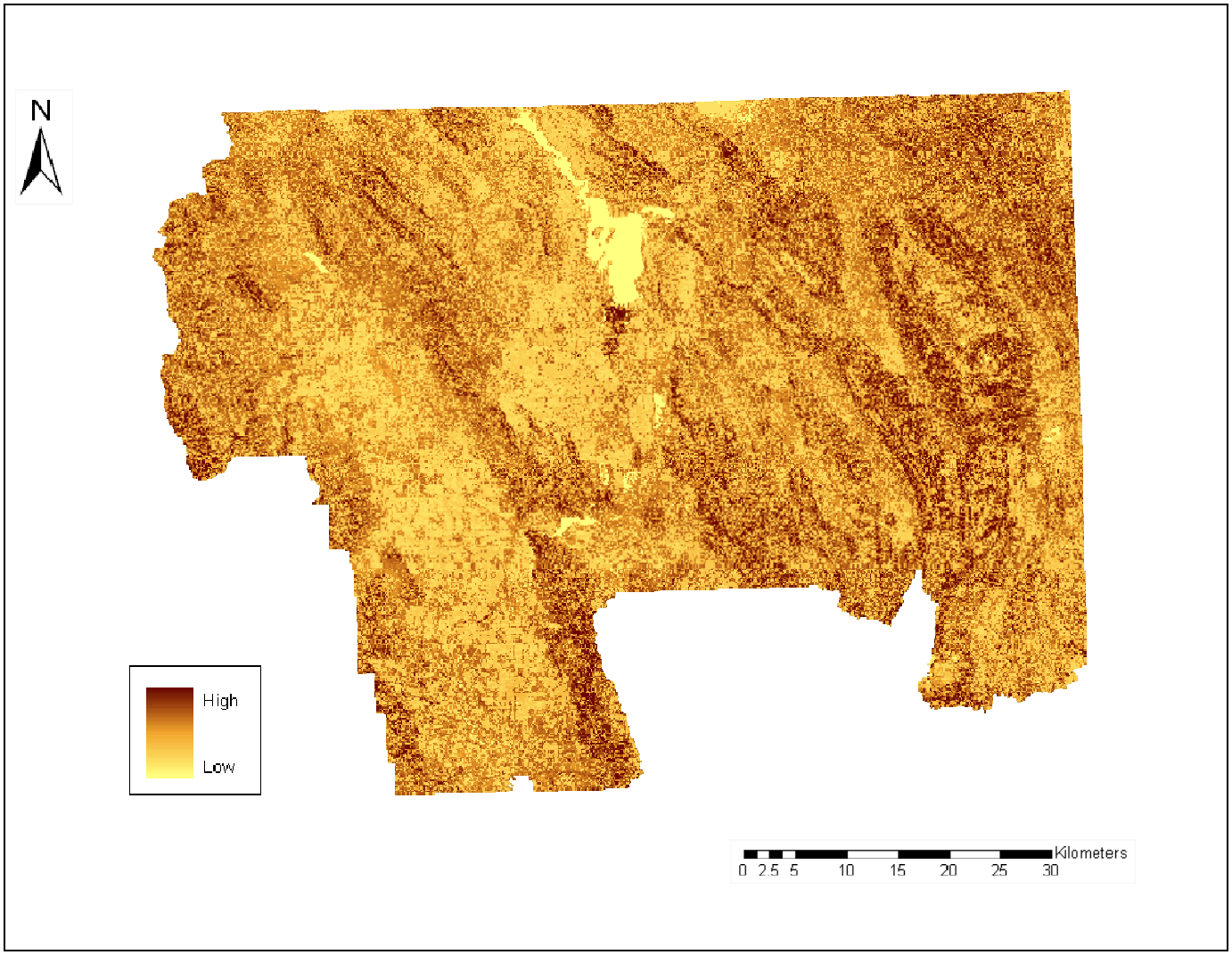

Map 11. Idaho State University Fire Risk Model

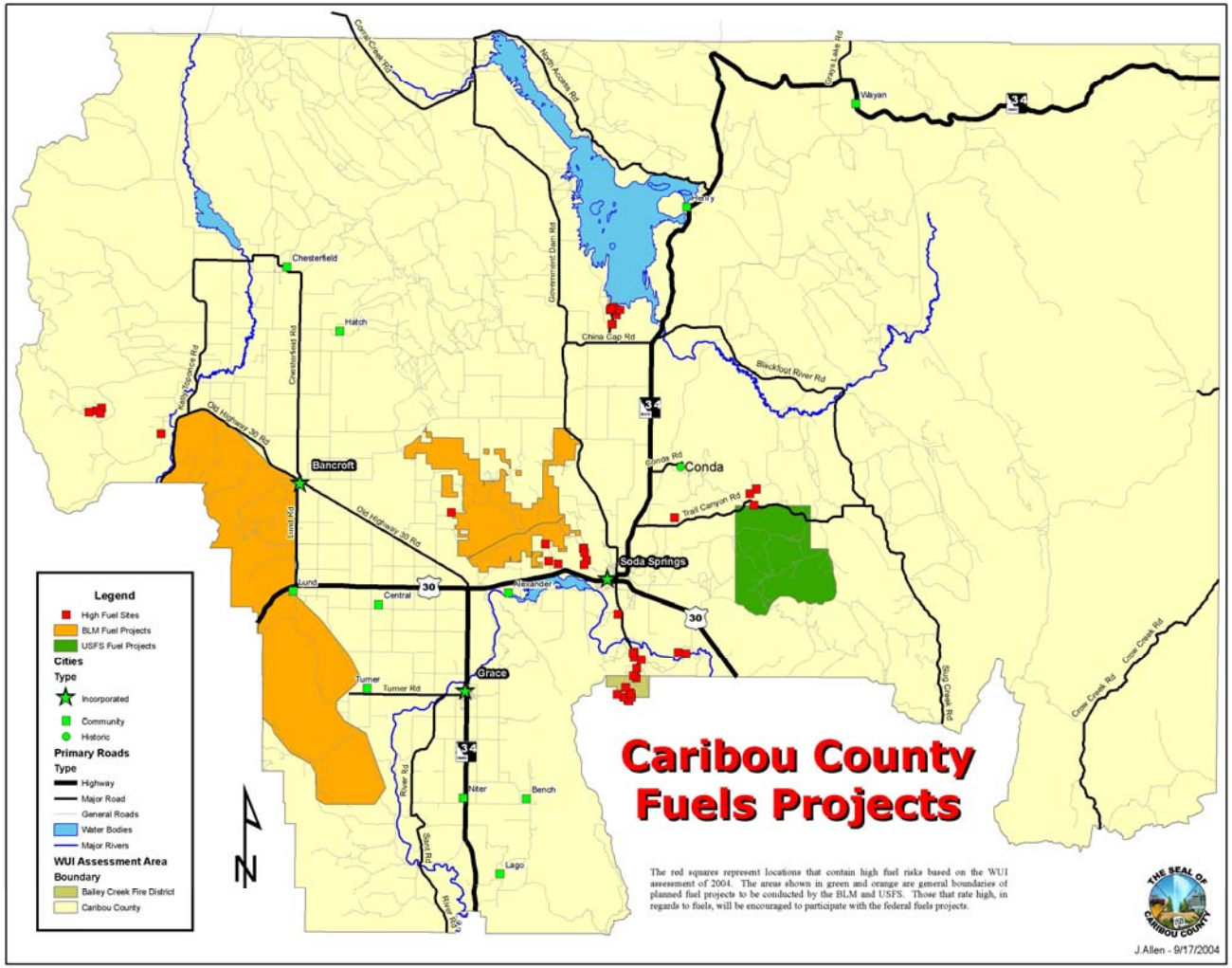

Map 12. Proposed Fuel Mitigation Locations

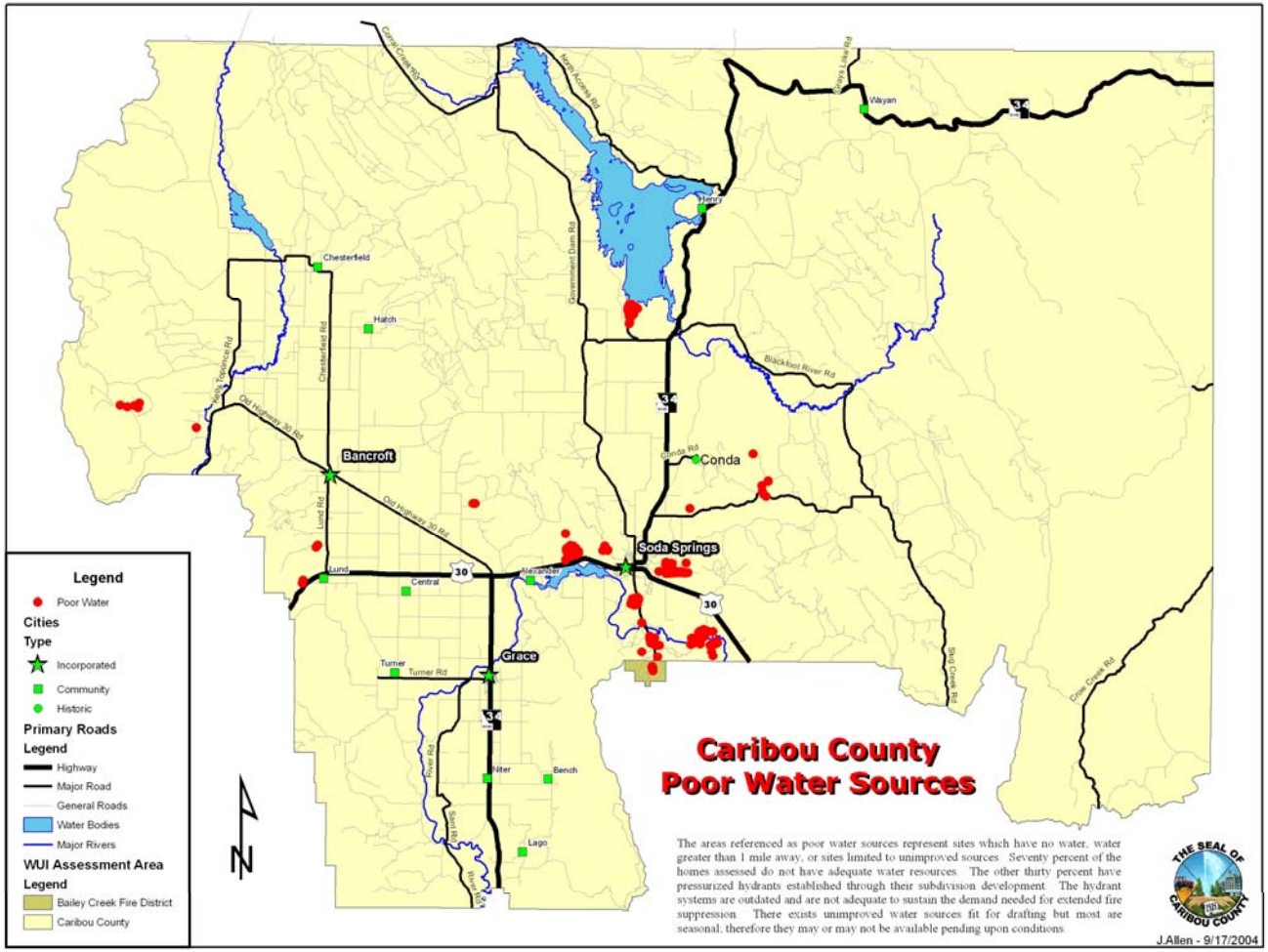

Map 13. Proposed Water Development Mitigation Locations