Appendix 6

Maps

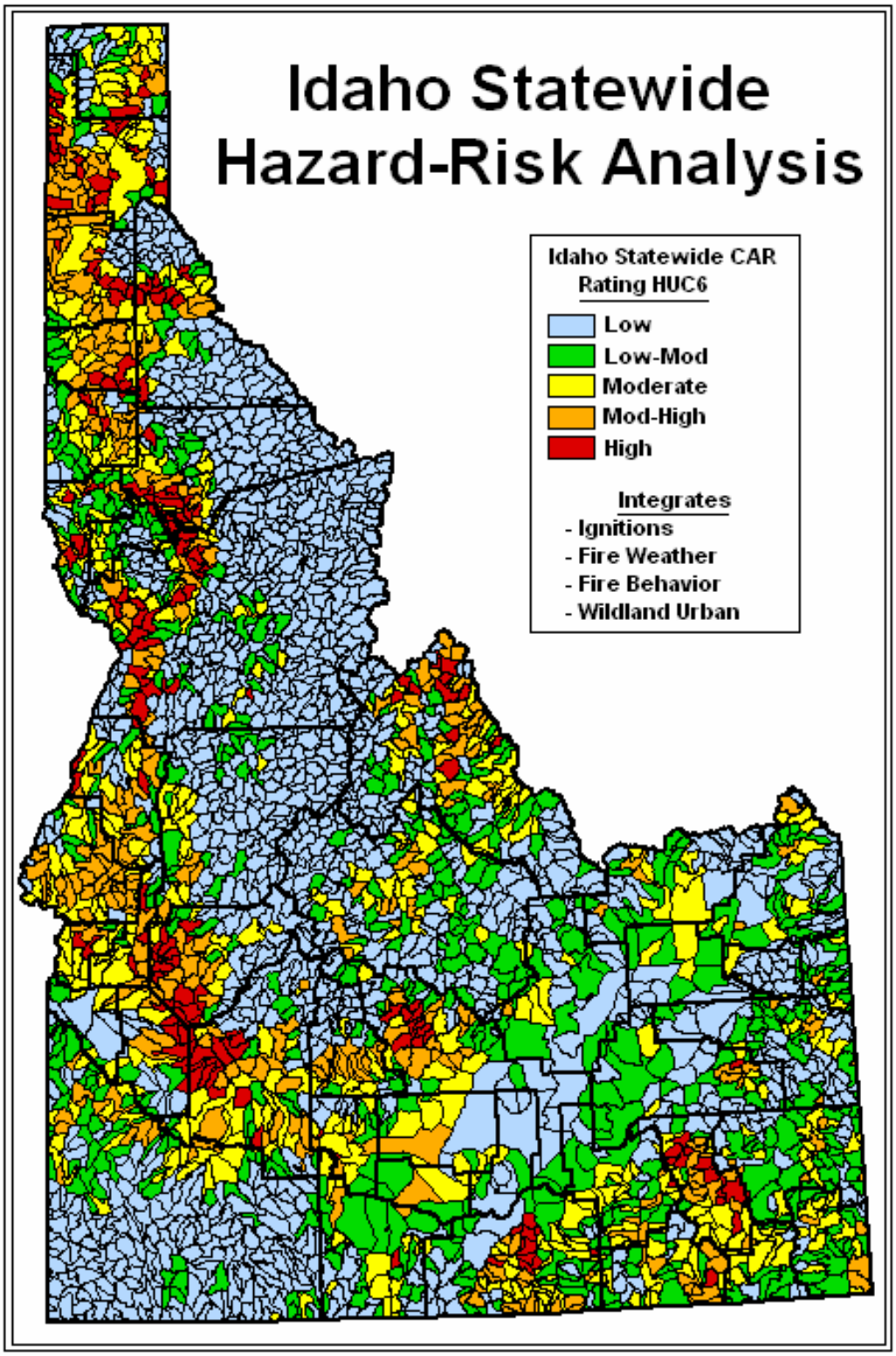
Idaho Statewide
Hazard-Risk Analysis
Idaho Statewide CAR
Rating HUC6
Low
Low-Mod
Moderate
Mod-High
High
Integrates
- Ignitions
- Fire Weather
- Fire Behavior
- Wildland Urban

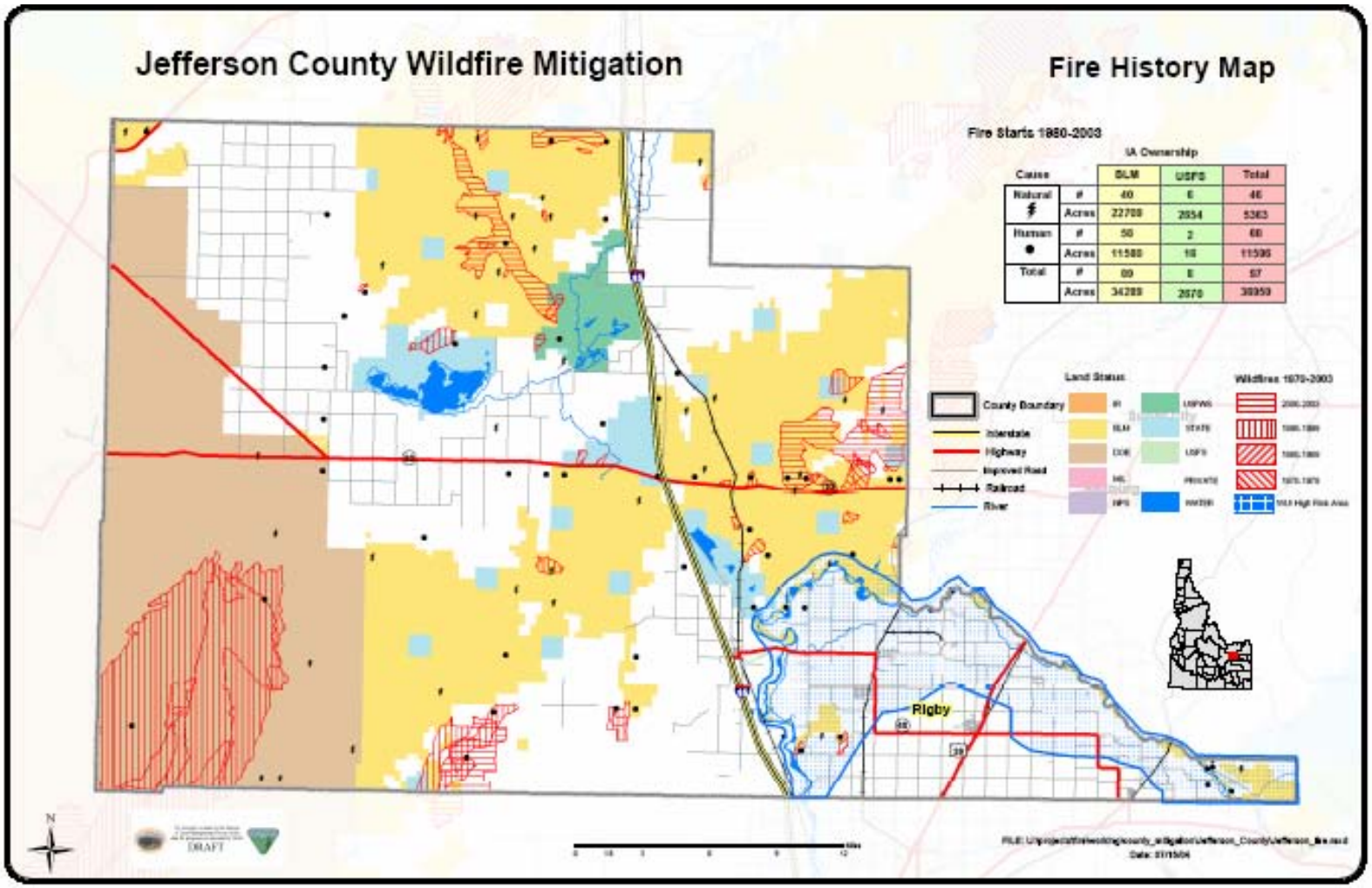
Jefferson County Wildfire Mitigation
Fire History Map
Fire Starts 1980-2003
IA Ownership
Cause
BLM
USFS
Total
Natural
Human
Total
Acres
County Boundary
Interstate
Highway
Improved Road
Railroad
River
Land Status
Wildfires 1970-2003
Rigby
N
DRAFT

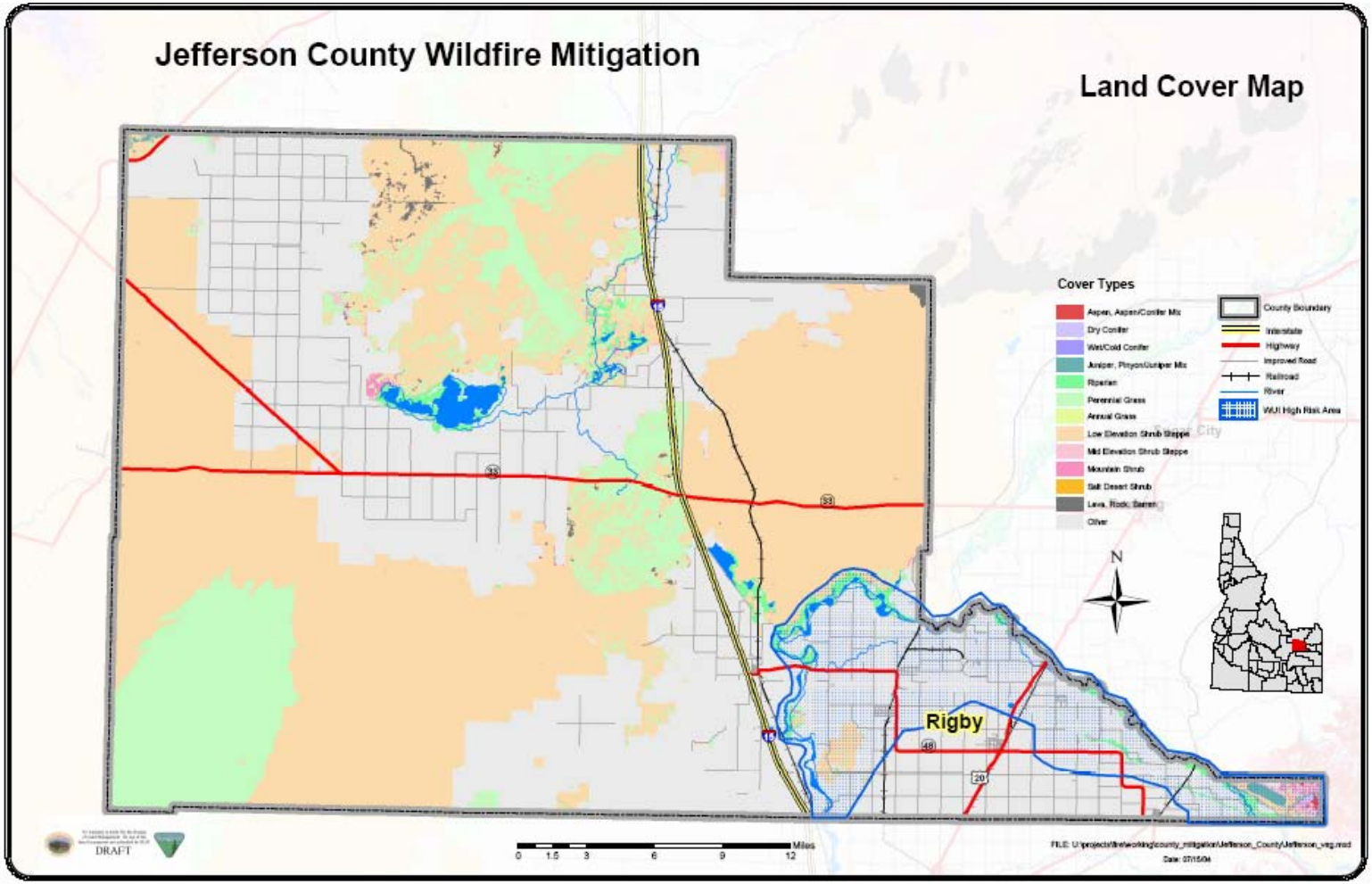
Jefferson County Wildfire Mitigation
Land Cover Map
Cover Types
Aspen, Aspen/Conifer Mix
Dry Conifer
Wet/Cold Conifer
Juniper, Pinyon/Juniper Mix
Riparian
Perennial Grass
Annual Grass
Low Elevation Shrub Steppe
Mid Elevation Shrub Steppe
Mountain Shrub
Salt Desert Shrub
Lava, Rock, Barren
Other
County Boundary
Interstate
Highway
Improved Road
Railroad
River
WUI High Risk Area
N
Rigby
DRAFT
Miles
0 1.5 3 6 9 12

Jefferson County Wildfire Mitigation

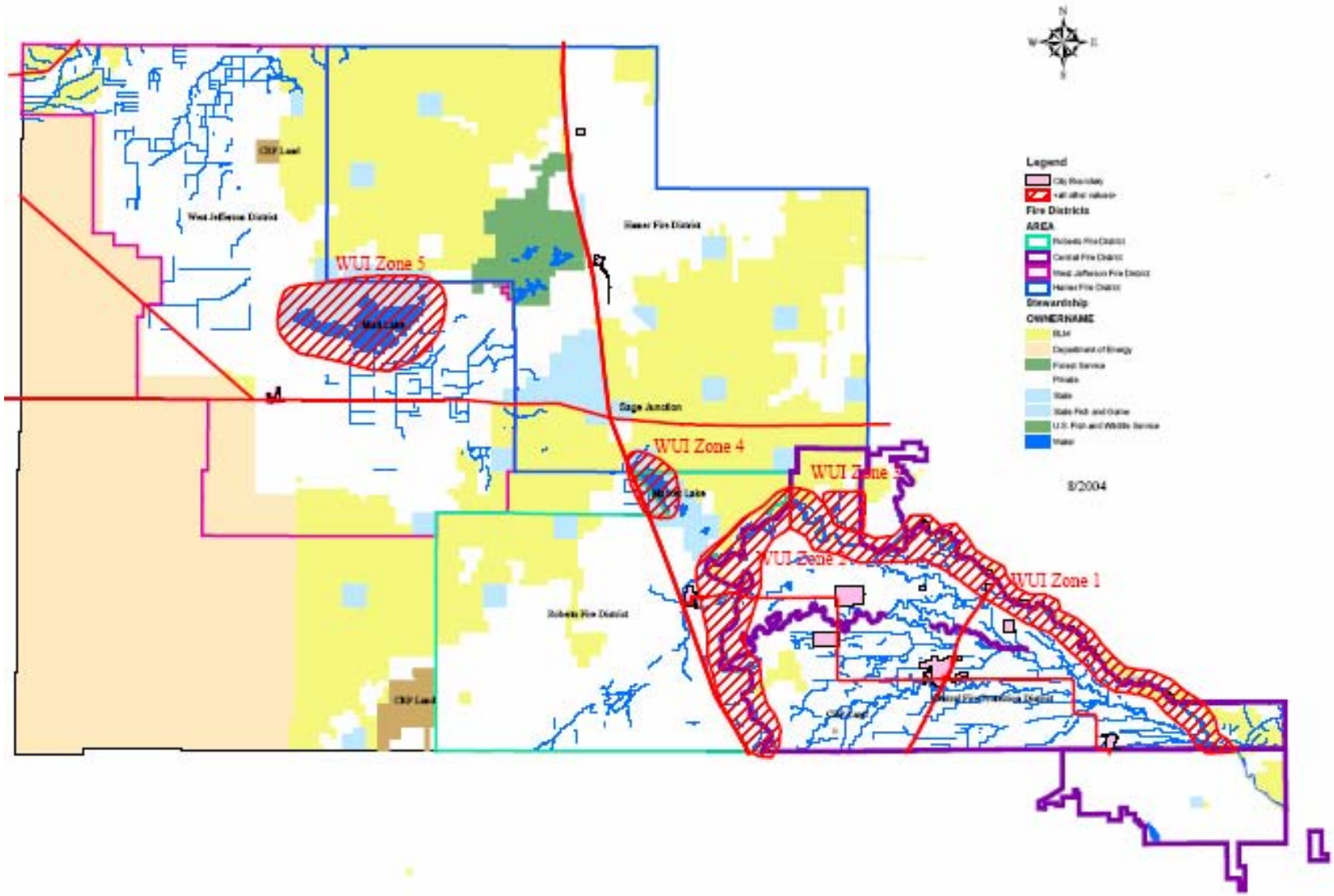

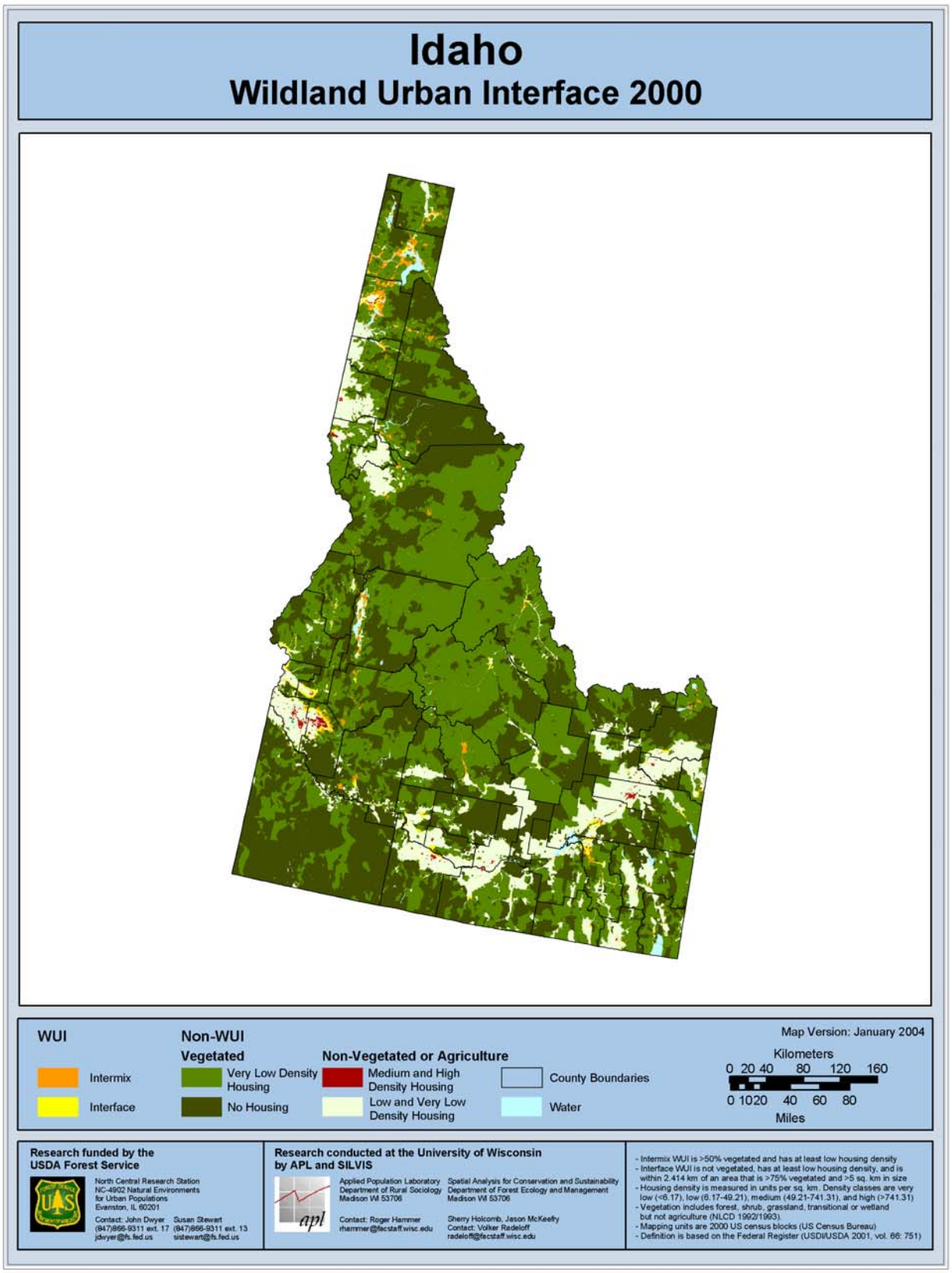
Idaho
Wildland Urban Interface 2000
WUI
Intermix
Interface
Non-WUI
Vegetated
Very Low Density Housing
No Housing
Non-Vegetated or Agriculture
Medium and High Density Housing
Low and Very Low Density Housing
County Boundaries
Water
Map Version: January 2004
Kilometers
0 20 40 80 120 160
0 10 20 40 60 80
Miles
Research funded by the USDA Forest Service
North Central Research Station
NC-4902 Natural Environments for Urban Populations
Evanston, IL 60201
Contact: John Dwyer (847)866-9311 ext. 17 jdwyer@fs.fed.us
Susan Stewart (847)866-9311 ext. 13 sistewart@fs.fed.us
Research conducted at the University of Wisconsin by APL and SILVIS
Applied Population Laboratory Department of Rural Sociology Madison WI 53706
Spatial Analysis for Conservation and Sustainability Department of Forest Ecology and Management Madison WI 53706
Contact: Roger Hammer rhammer@facstaff.wisc.edu
Sherry Holcomb, Jason McKeefry
Contact: Volker Radeloff radeloff@facstaff.wisc.edu
- Intermix WUI is >50% vegetated and has at least low housing density.
- Interface WUI is not vegetated, has at least low housing density, and is within 2.414 km of an area that is >75% vegetated and >5 sq. km in size
- Housing density is measured in units per sq. km. Density classes are very low (<6.17), low (6.17-49.21), medium (49.21-741.31), and high (>741.31)
- Vegetation includes forest, shrub, grassland, transitional or wetland but not agriculture (NLCD 1992/1993).
- Mapping units are 2000 US census blocks (US Census Bureau)
- Definition is based on the Federal Register (USDI/USDA 2001, vol. 66: 751)