













# Woodrat Trail System

## Legend

-  Gate
-  Kiosk
- Travel Type**
-  Open to vehicles 50" or less
-  Open to all vehicles, Seasonal
-  Non-Motorized
- Restriction Area**
-  Seasonal Road Restriction to 50" or Less
-  No Legal Public Road Access
- Land Ownership**
-  Bureau of Land Management
-  Private Land
-  State Land
-  Forest Service
-  You Are Here

## Continued Recreational Use Depends on the Following:

- Motorized wheeled vehicle travel allowed on designated routes only
- All rules under IDAPA 20.05.01 and Idaho Code 58-156
- Unauthorized activity will result in closures
- Camping limited to 14 days
- Firewood allowed with permit
- Do not block gates

**Seasonal road restriction to 50" or less from November 5th to the Friday of Memorial Day Weekend within the cross-hatched area**



<https://www.idl.idaho.gov/wp-content/uploads/2026/05/WoodratTrailSystemMap.pdf>

Use QR Scanner on Mobile Device to open geolocated map.

**Disclaimer:**  
Travel routes may be closed at any time for environmental protection, public safety, or management requirements.

This map has been compiled using the best information available to the Idaho Department of Lands at the time and may be updated and/or revised without notice. In situations where known accuracy and completeness is required, the user has the responsibility to verify the accuracy of data on lands outside of state lands.

