



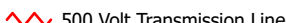





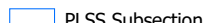
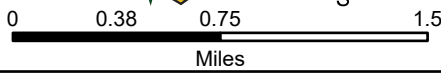


-  Interstate
-  Subject Lease
-  100-161 Volt Transmission Line
-  220-287 Volt Transmission Line
-  500 Volt Transmission Line
-  Private
-  BLM
-  State
-  PLSS Township
-  PLSS Section
-  PLSS Subsection

M600110
 Sec 16, 19, 20-23, 27-28 - T01N - R03E
 Southwest Supervisory Area, Ada County
 3/10/2025



Map Notes

Projection: Idaho Transverse Mercator, NAD 83
 Map Notes and Data Sources

Disclaimer:
 This map has been compiled using the best information available to the Idaho Department of Lands at the time and may be updated and/or revised without notice. In situations where known accuracy and completeness is required, the user has the responsibility to verify the accuracy of the map and the underlying data sources.

